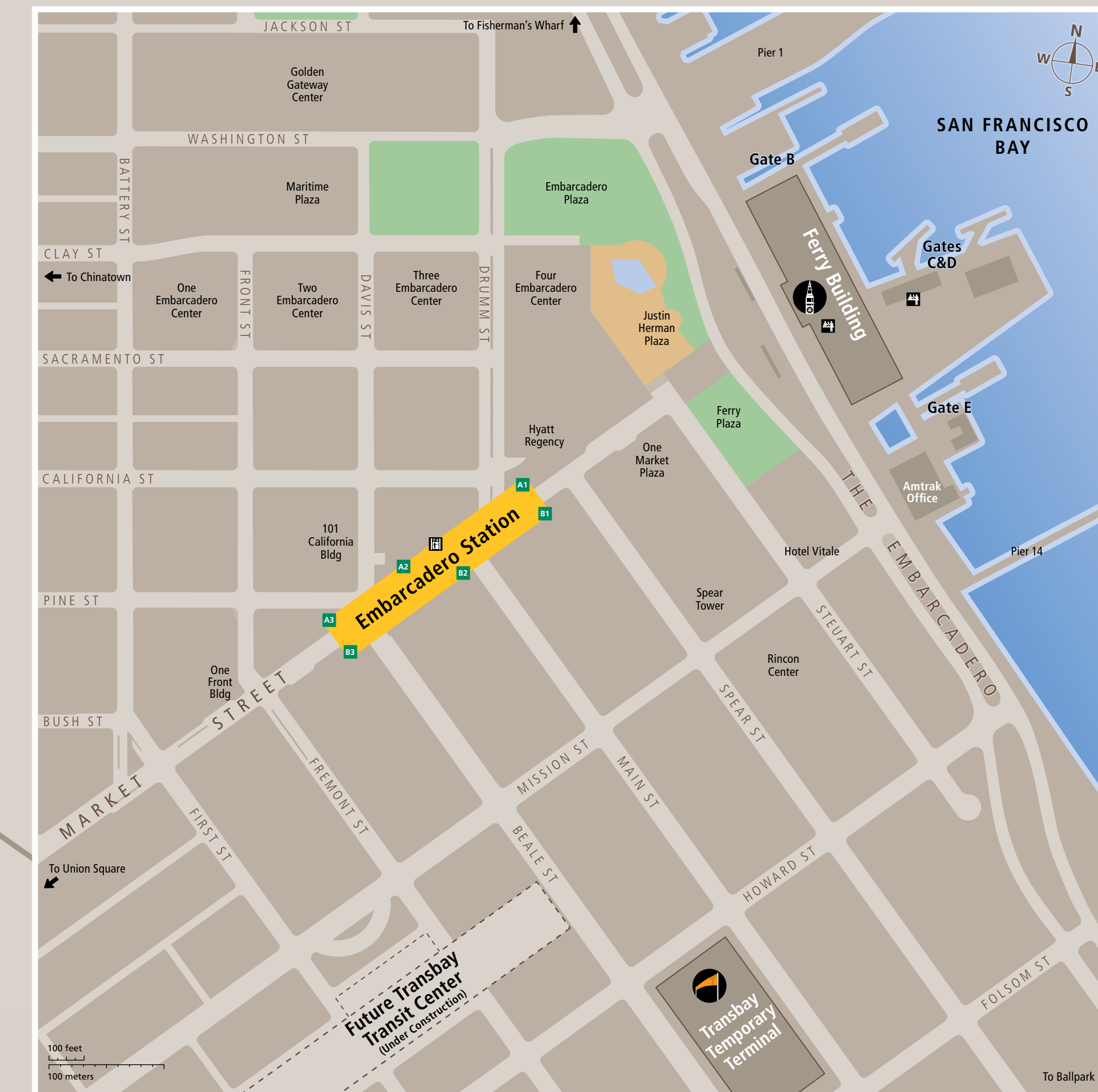


# Station Map

Mapa de la estación

車站地圖



Station Area Map

## Transit Information

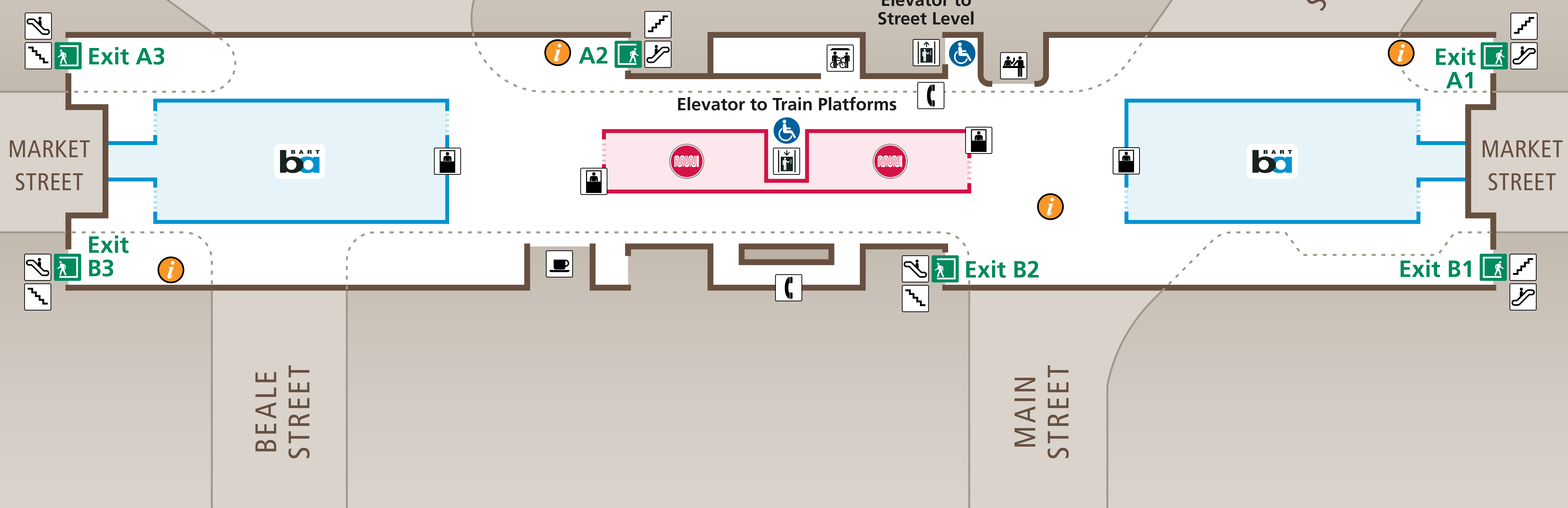
### Embarcadero Station

San Francisco

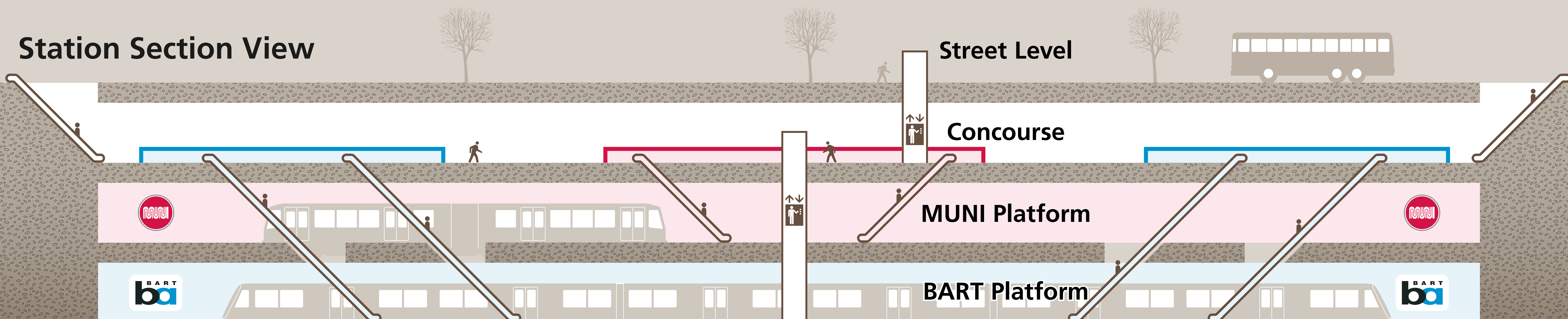
#### Map Key

- You Are Here
- Transit Information
- Exit
- A1** To Ferry Building
- B1** To Ferry Building
- A2** To Davis St.
- B2** To Main St.
- A3** To Pine St.
- B3** To Beale St.
- Bike Station
- Coffee Shop
- Elevator
- Escalator
- Stairs
- Station Agent
- Telephone
- Transit Store
- Wheelchair Accessible

### Concourse Plan View



### Station Section View



Free Bay Area  
Transit Information  
Dial 5-1-1 or visit [511.org](http://511.org)

Sponsored by the Metropolitan Transportation Commission. Contact us at (510) 817-5900 or [signcomments@mtc.ca.gov](mailto:signcomments@mtc.ca.gov).



# Transit Stops

Paradas del tránsito

公車站地圖



## Transit Information

### Embarcadero Station

### San Francisco

- Map Key**
- ★ You Are Here
  - 1000-Foot (305m) Radius (five minute walk)
  - BART Train
  - Bus (Motor Coach, Trolley Coach)
  - Cable Car
  - Ferry
  - Historic Streetcar
  - Metro Light Rail
  - Major Transit Terminal
  - Transit Stop
  - Underground Station
  - Station Entrance/Exit
  - Station Elevator
  - Ferry Tickets
  - Transit Information
- Transit Lines**
- San Francisco Municipal Railway (Muni)
  - Cable Car
  - Historic Streetcar
  - California Street
  - Market and Wharves
  - Metro Light Rail
  - J Church
  - M Ocean View
  - K Ingleside
  - N Judah
  - L Taraval
  - T Third Street
  - Motor Coach and Trolley Coach (TC)
  - 1 California (TC)
  - 31<sup>st</sup> Balboa 'A' Express
  - 1<sup>st</sup> California 'B' Express
  - 38 Geary
  - 2 Clement
  - 38L Geary Limited
  - 5 Fulton (TC)
  - 38<sup>th</sup> Geary 'A' Express
  - 6 Panmassus (TC)
  - 38<sup>th</sup> Geary 'B' Express
  - 9 San Bruno
  - 41 Union (TC)
  - 9L San Bruno Limited
  - 71 Haight/Noriega
  - 14 Mission (TC)
  - 71L Haight/Noriega Ltd
  - 14L Mission Limited
  - 76 Marin Headlands
  - 14X Mission Express
  - 80<sup>th</sup> Gateway Express
  - 21 Hayes (TC)
  - 82<sup>nd</sup> Levi Plaza Express
  - 30<sup>th</sup> Marina Express
  - 108 Treasure Island
  - 31 Balboa (TC)

**Golden Gate Transit Buses**

2 Marin Headlands	56 Novato
4 Mill Valley	58 Novato
8 Tiburon	70 Novato
10 Strawberry	72 Santa Rosa
18 College of Marin	74 Petaluma
24 Fairfax Manor	76 East Petaluma
27 San Anselmo	80 Santa Rosa
38 Terra Linda	101 Santa Rosa
44 Lucas Valley	101X Santa Rosa
54 San Marin	

**SamTrans Buses**

KX SFO-Palo Alto	391 Redwood City
292 SFO-Hillsdale	397 Palo Alto-SFO

**Baylink Bus**

200 Vallejo
-------------

**Ferries (by Gate and Destination)**

B Tiburon	E Alameda/Oakland
V Vallejo	E Alameda Harbor Bay
C/D Larkspur/Sausalito	

Note: Service may vary with time of day or day of week. Please consult transit agency schedule or contact 511 for more information.

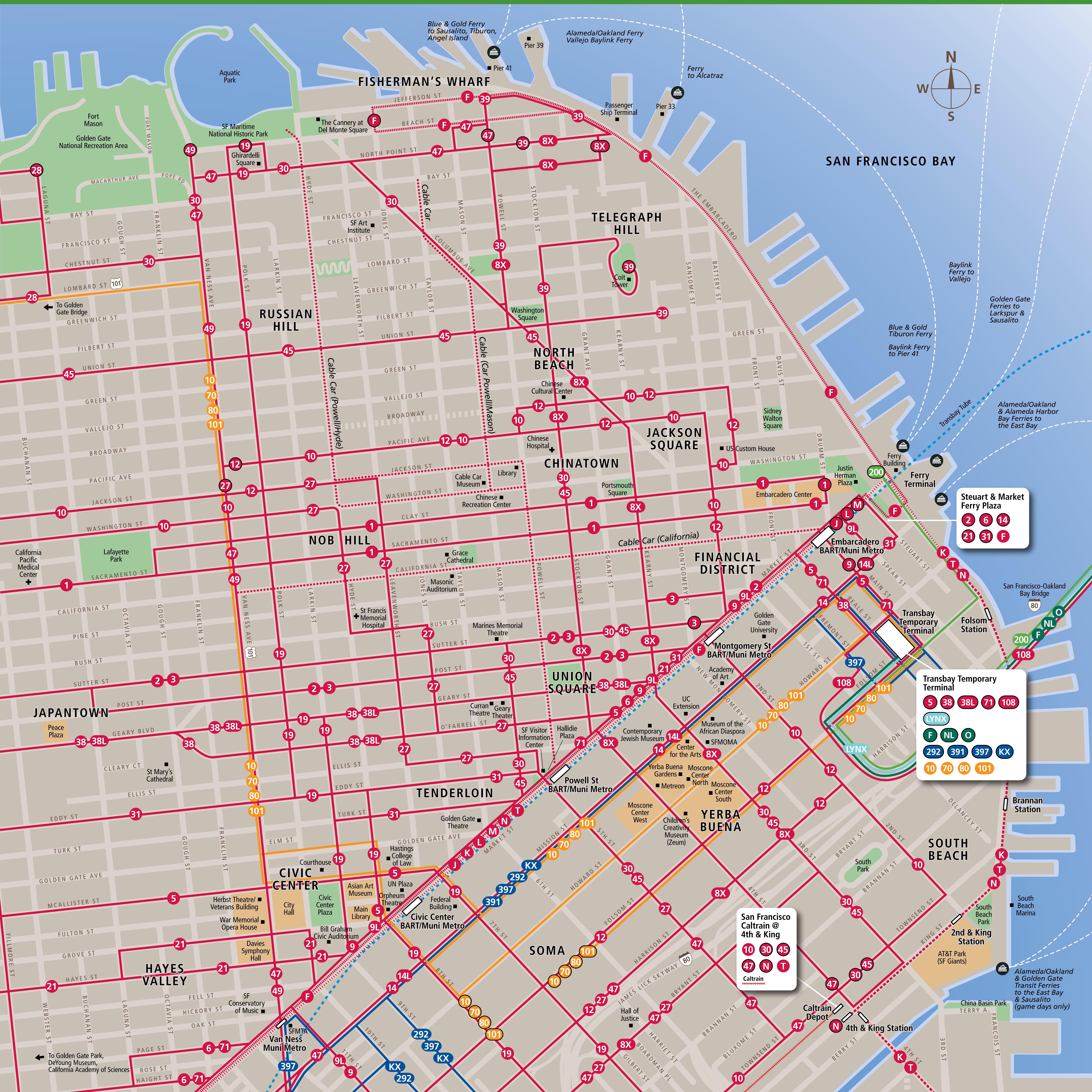
**Free Bay Area Transit Information**  
Dial 5-1-1 or visit 511.org

Sponsored by the Metropolitan Transportation Commission. Contact us at (510) 817-5900 or signcomments@mtc.ca.gov.



# Transit Routes

Rutas del tránsito 公車路線圖



## Transit Information

### Embarcadero Station

### San Francisco

#### Map Key

- You Are Here
- BART (underground)
- Caltrain
- Muni Cable Car
- Muni Metro
- Muni Metro (underground)
- Muni F Line Historic Streetcar
- Muni Bus
- Golden Gate Transit
- SamTrans
- AC Transit
- Baylink Bus
- WestCAT
- Route Terminus
- Ferry Terminal

During limited hours the following lines also serve downtown San Francisco:

AC Transit: 800, B, BA, C, CB, E, FS, G, H, J, L, LA, NX, NX1, NX2, NX3, NX4, OX, P, S, SB, V, W, Z

Golden Gate Transit: 2, 4, 8, 18, 24, 27, 38, 44, 54, 56, 58, 72, 74, 76, 92, 93, 97, 101X

Muni: 1AX, 1BX, 8AX, 8BX, 14X, 16X, 30X, 31AX, 31BX, 38AX, 38BX, 41, 71L, 76, 80X, 81X, 82X, 90, 91

Some Muni lines operate all night. Visit [www.sfmta.com](http://www.sfmta.com) or call 311 for more information.

This map does not show all commuter, express, special event, or all-night routes. Service may vary with time of day or day of week. Service changes may have occurred since printing. Please consult transit agency schedule or contact 511 for more information.

**Steuart & Market Ferry Plaza**

- 
- 
- 
- 
- 
- 

**Transbay Temporary Terminal**

- 
- 
- 
- 
- 
- 
- 
- 
- 
- 
- 
- 
- 
- 
- 
- 
- 

**San Francisco Caltrain @ 4th & King**

- 
- 
- 
- 
- 
- 



**Free Bay Area Transit Information**  
Dial 5-1-1 or visit [511.org](http://511.org)

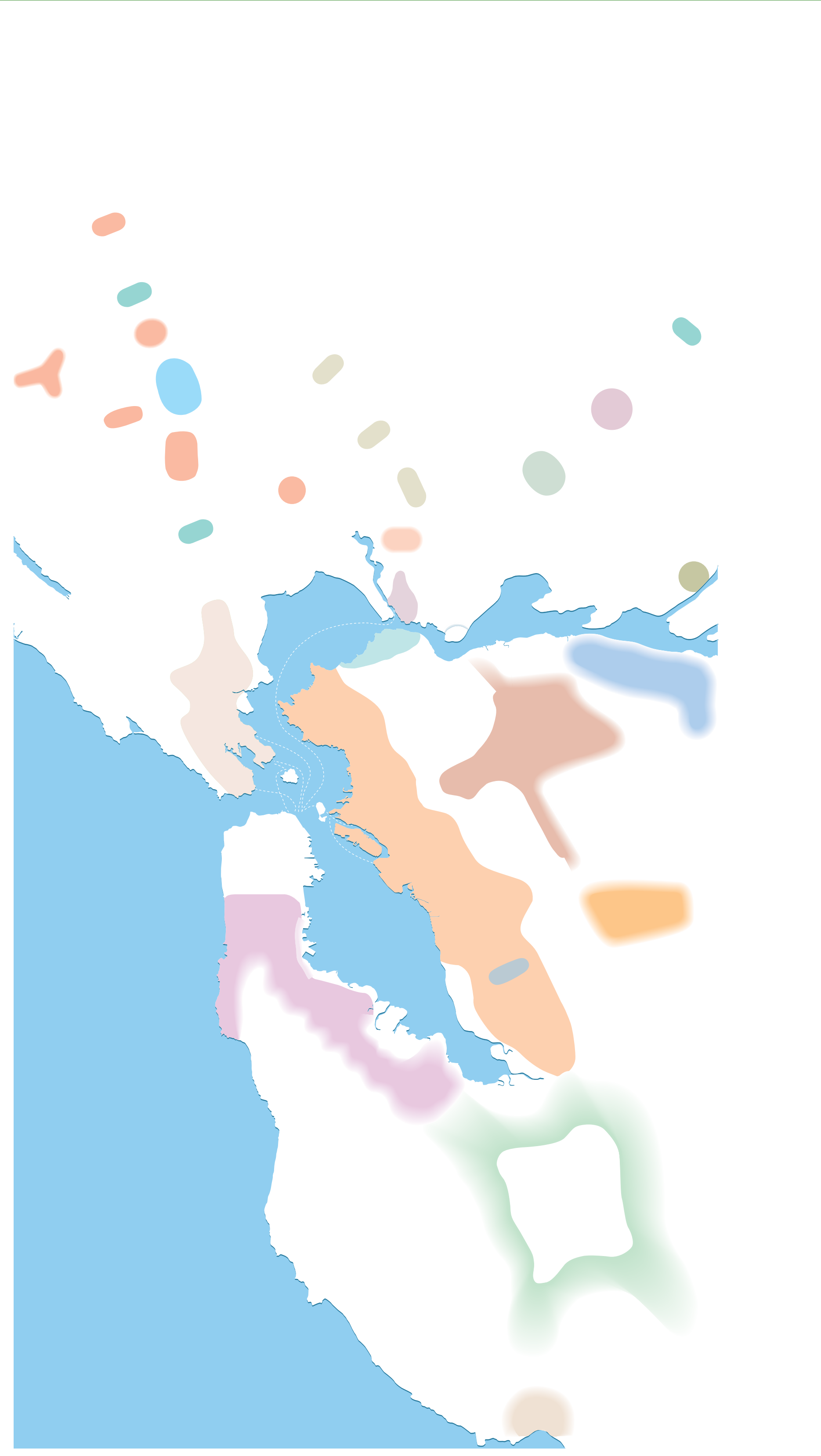
Sponsored by the Metropolitan Transportation Commission. Contact us at (510) 817-5900 or [signcomments@mtc.ca.gov](mailto:signcomments@mtc.ca.gov).



# Schedules & Fares

Horario y precios del tránsito

時刻表與車費



**Golden Gate Ferry (GGF)** operates daily service between San Francisco and Sausalito or Larkspur in Marin County.

**Golden Gate Transit (GGT)** operates "Basic" bus service daily throughout the day and evening, and "Commuter" bus service during weekday morning and evening commute periods.

**Fare Information** effective July 1, 2011  
Fares on Golden Gate Transit bus and ferry services are divided into fare zones shown in the table below. Fares vary by trip length and the number of zones crossed.

GGF fares may be purchased at the GGF Ferry Terminal and do not require exact change. GGT bus fares may be purchased on board. Change will be given on a transit card, valid for future GGT travel. Inform the driver of your destination as you board the bus.

Discount fares are available for youths, seniors, persons with disabilities, or by using a Clipper® card.

**Fare Zones**

Zone 1: San Francisco  
Zone 2: Belvedere, Marin City, Mill Valley, Sausalito, Tiburon  
Zone 3: Corte Madera, Fairfax, Kentfield, Larkspur, Lucas Valley, Marinwood, Ross, San Anselmo, San Rafael, Terra Linda  
Zone 4: Hamilton, Ignacio, Novato, San Marin  
Zone 5: Cotati, Petaluma, Rohnert Park  
Zone 6: Santa Rosa

**Ferry Fares from Zone 1 (San Francisco)**

One-way to: ..... Zone 2 ..... Zone 3 (Sausalito) ..... Zone 4 (Larkspur)

Adult ..... \$9.25 ..... \$8.75  
Youth (6-18) ..... \$4.50 ..... \$4.25  
Senior ..... \$4.50 ..... \$4.25  
Disabled ..... \$4.50 ..... \$4.25  
Medicare ..... \$4.50 ..... \$4.25  
Clipper ..... \$4.85 ..... \$5.70

**Bus Fares from Zone 1 (San Francisco)**

To Zone: ..... \*1 ..... 2 ..... 3 ..... 4 ..... 5 ..... 6

Adult ..... \$3.75 ..... \$4.25 ..... \$5.25 ..... \$6.50 ..... \$9.25 ..... \$10.25  
YIS/DM ..... \$1.75 ..... \$2.00 ..... \$2.50 ..... \$3.25 ..... \$4.50 ..... \$5.00  
Clipper ..... \$3.75 ..... \$3.40 ..... \$4.20 ..... \$5.20 ..... \$7.40 ..... \$8.20

\*Local travel within San Francisco on GGT is only permitted to and from the Golden Gate Bridge Toll Plaza and the Presidio (Richardson Avenue and Francisco Street).

\*Local travel within San Francisco on GGT is only permitted to and from the Golden Gate Bridge Toll Plaza and the Presidio (Richardson Avenue and Francisco Street).



**Alameda Harbor Bay Ferry** service operates on weekdays from the San Francisco Ferry Terminal to Alameda Harbor Bay Isle. No weekend service.

**Alameda/Oakland Ferry** service operates from the San Francisco Ferry Terminal to Alameda and Oakland.

**Fare Information**  
Passengers can purchase tickets on board. The ferry accepts cash, checks, Visa, Mastercard, and Commuter Checks.

**Alameda Harbor Bay Ferry**

**One-Way Fares**

Adults ..... \$6.50  
Juniors (ages 5-12) ..... \$3.25  
Children (under 5) ..... FREE  
Seniors (62+) ..... \$3.75  
Disabled ..... \$3.75  
Active Military ..... \$5.25

**Alameda/Oakland Ferry**

**One-Way Fares**

Adults ..... \$6.25  
Youth (ages 5-12) ..... \$3.50  
Children (under 5) ..... FREE\*  
Seniors (65+) ..... \$3.10  
Disabled/Medicare ..... \$3.10  
Active Military ..... \$5.00  
Short Hop\* ..... \$1.50  
Short Hop Senior, Disabled, Medicare\* ..... \$0.75

\*Children under 5 ride free when accompanied by an adult.  
\*One-way between Oakland and Alameda or between the SF Ferry Building and Pier 41.

**Schedule Information** effective December 1, 2011

From SF Ferry Terminal Gate E		
Weekday		Weekend
To Harbor Bay Isle	To Alameda/Oakland	To Alameda/Oakland
7:00	6:30*	
8:00	7:35*	
8:35	8:40*	No weekend service January to February.
5:35	10:30	
6:35	12:15	
7:35	2:00	March to December weekend schedule varies seasonally.
	4:10	
	5:20	Please check www.aoferry.com for current schedule.
	5:45	
	6:25	
	7:25	
	8:25	

Light fare = AM times. **Bold fare = PM times.**  
\*Ferry departs immediately after loading - all times are estimates.

The ferry does not run on the following holidays: Alameda/Oakland Ferry, New Year's Day, President's Day, Thanksgiving, Christmas, Alameda Harbor Bay Ferry, President's Day, Memorial Day, 4th of July, Labor Day, Thanksgiving Day and the day after, Christmas Day.



**San Francisco Bay Area Rapid Transit (BART)** rail service connects the San Francisco Peninsula with Oakland, Berkeley, Fremont, Walnut Creek, Dublin/Pleasanton, and other cities in the East Bay, plus San Francisco International Airport (SFO) and Oakland International Airport (OAK).

**Fare Information**  
Children 4 and under ride free. Everyone else must have a BART ticket.

BART tickets are like debit cards with stored value. When you take a BART trip, your fare is deducted from the ticket automatically until the stored value is used up. Fares are based on distance traveled. The chart below shows one-way fares for each trip. All BART stations have automatic ticket vending machines that accept nickels, dimes, quarters, and \$1 coins, as well as \$1, \$5, \$10, and \$20 bills. You can also use credit and debit cards in select machines.

When you enter BART, insert your ticket into the fare gate and it will be returned to you. Use the same ticket when you exit. The correct fare will be automatically deducted and tickets with remaining value will be returned. If your ticket has too little value, a sign on the fare gate will read "Underpaid: Go to Addfare." A nearby Addfare vending machine will tell you how much additional fare you must add to your ticket to exit the BART system.

**Discount Ticket/Smart Card Types**  
BART offers various discounts ranging from 6.25% to 62.5%. Discount tickets are only sold online, through the mail, and at selected retail vendors throughout the Bay Area, including the following BART Stations: Bay Fair, Civic Center, Coliseum, Embarcadero, Lake Merritt, Montgomery, Powell, Richmond, and Walnut Creek.

**Departing from Embarcadero Station**

Destination	Monday		Saturday		Sunday	
	First	Last	First	Last	First	Last
Daily City	4:47a	12:42a	6:26a	12:42a	8:26a	12:42a
Dublin/Pleasanton	4:23a	12:16a	6:07a	12:16a	8:07a	12:16a
Fremont	6:30a	7:15p	10:15a	7:15p	--	--
Milbrae	4:47a	12:32a	6:32a	12:32a	8:32a	12:32a
Pittsburg/Bay Point	4:26a	12:26a	6:06a	12:26a	8:06a	12:26a
Richmond	5:48a	7:10p	10:11a	7:11p	--	--
SFO	4:55a	10:21a	6:32a	10:21a	8:32a	10:21a



The San Francisco Municipal Railway (Muni), a department of the San Francisco Municipal Transportation Agency, operates these transit modes:

- Motor Coach & Trolley Coach
- F Line Historic Streetcar
- Metro Light Rail
- Cable Car

**Fare Information** effective July 1, 2011

**Cash IS ACCEPTED** for fare payment on all Muni surface vehicles. Always ask for a transfer when paying a cash fare. It is valid for 90 minutes. You must keep it as proof of payment (POP) at all times while on board a Muni vehicle or within the paid area of a Metro station.

**Cash IS NOT ACCEPTED** at subway fare gates. If paying by cash, go to the Muni Ticket Vending Machine (near fare gates) to pay for your fare either by loading the value onto a Clipper® card or by purchasing a Limited Use Muni Ticket. A 90-minute transfer is automatically applied to a Clipper card or Limited Use Muni Ticket. You will not be given a paper transfer.

**Regular Fares:** Apply to motor coaches, trolley coaches, historic streetcars, and Metro vehicles. Regular fares do not apply to cable cars or to Candlestick Park and Special Event services.

**Adult Fares:** \$2.00 cash or \$2.00 value on a Clipper card or Muni Ticket; Adult Monthly Pass (paper pass) or equivalent loaded onto a Clipper card or Muni Passport.

**Senior (ages 65+), Youth (ages 5-17), Disabled (Regional Transit Connection Customer), or Medicare card-holder Fares:** \$0.75 cash or \$0.75 value on a Senior Clipper card, Youth Clipper card, or RTC (disabled) Discount Clipper card; Monthly discount pass (paper pass or equivalent) loaded onto a Pilot, Senior, Youth, or RTC Discount Clipper card. You must apply for these cards in advance with proof of eligibility.

Children (ages 4 and under): Free.

- BART Red\* Ticket**  
62.5% discount for persons with disabilities, Medicare cardholders and children 5 to 12 years: \$24
- BART Green\* Ticket**  
62.5% discount for seniors 65 years and older: \$24 ticket for only \$9.
- BART Orange Ticket**  
Discount for middle and secondary school students. Special purchasing restrictions apply.
- BART Plus Ticket**  
"Flash pass" for other transit operators.

**Fare Chart**  
To find the fare for a BART ride, locate your starting station and your destination in the chart below, then follow the row and column to the point where they intersect. Fares shown are one-way; to purchase a round-trip ticket, double the listed fare.

**Departing from Embarcadero Station**

Destination	Monday		Saturday		Sunday	
	First	Last	First	Last	First	Last
Daily City	4:47a	12:42a	6:26a	12:42a	8:26a	12:42a
Dublin/Pleasanton	4:23a	12:16a	6:07a	12:16a	8:07a	12:16a
Fremont	6:30a	7:15p	10:15a	7:15p	--	--
Milbrae	4:47a	12:32a	6:32a	12:32a	8:32a	12:32a
Pittsburg/Bay Point	4:26a	12:26a	6:06a	12:26a	8:06a	12:26a
Richmond	5:48a	7:10p	10:11a	7:11p	--	--
SFO	4:55a	10:21a	6:32a	10:21a	8:32a	10:21a

For Real-Time Departure Information, check nearby displays. Or, you can call 511 and say "Departure Times." For more details, look for the 511 Real-Time Departure Times description in the "Transit Information" column on the right.

**Schedule Information**  
See schedules posted throughout this station, or pick up a free schedule guide at a BART information kiosk. Below is a quick reference guide to service hours from this station.

**Departing from Embarcadero Station**

Destination	Monday		Saturday		Sunday	
	First	Last	First	Last	First	Last
Daily City	4:47a	12:42a	6:26a	12:42a	8:26a	12:42a
Dublin/Pleasanton	4:23a	12:16a	6:07a	12:16a	8:07a	12:16a
Fremont	6:30a	7:15p	10:15a	7:15p	--	--
Milbrae	4:47a	12:32a	6:32a	12:32a	8:32a	12:32a
Pittsburg/Bay Point	4:26a	12:26a	6:06a	12:26a	8:06a	12:26a
Richmond	5:48a	7:10p	10:11a	7:11p	--	--
SFO	4:55a	10:21a	6:32a	10:21a	8:32a	10:21a



**Baylink Vallejo Ferry** service operates from the San Francisco Ferry Terminal to Vallejo.

**Baylink Vallejo Route 200 Bus** service operates to Vallejo from a stop on the Embarcadero near the Ferry Building.

**Fare Information** effective August 1, 2011  
Tickets may be used for either the ferries or Route 200 buses and are required before boarding. Reservations are not required or taken, but we ask that groups of 15 or more passengers call us in advance so we can be prepared. Daily and monthly passes are available. Tickets may be purchased at Bay Crossings in the San Francisco Ferry Building.

**One-Way Fares**

Adults (13-64) ..... \$13.00  
Youth (ages 6-12) ..... \$6.50  
Children (5 and under) ..... FREE\*  
Seniors (65+) ..... \$6.50  
Disabled/Medicare ..... \$6.50

\*Up to 2 children under 6 years of age may ride free with each fare paying adult.

**Schedule Information** effective August 1, 2011

**Baylink Vallejo Ferry**

Summer Schedule (May-Oct)		Winter Schedule (Oct 31-Apr 22)	
Weekdays	Weekends & Holidays	Weekdays	Weekends & Holidays
6:35 a	10:00 a**	6:35 a	11:10 a*
7:35 a	11:10 a*	7:35 a	2:30 p**
8:30 a	12:40 p	8:30 a	7:00 p**
8:55 a	3:10 p*	8:55 a	---
11:20 a*	5:00 p**	11:20 a*	---
12:45 p	6:30 p	3:30 p**	---
3:30 p**	9:00 p**	4:30 p	---
4:30 p	---	5:15 p	---
5:15 p	---	6:00 p	---
6:00 p	---	7:15 p**	---

\*Senior 51 Ferry Building prior to arrival at Pier 41.  
\*\*Senior 41 prior to arrival at SF Ferry Building.

Light fare=AM times. **Bold fare=PM times.**

**Baylink Route 200 Bus**

Summer Schedule (May-Oct)		Winter Schedule (Oct 31-Apr 22)	
Weekdays	Weekends & Holidays	Weekdays	Weekends & Holidays
7:00 a	8:30 a	7:00 a	8:30 a
9:55 a	---	9:55 a	---
12:45 p	---	12:45 p	---
2:00 p	---	2:00 p	---
9:00 p	---	8:00 p	---
10:30 p	---	10:30 p	---

Light fare=AM times. **Bold fare=PM times.**



**Blue & Gold Fleet** operates weekday ferry service from the San Francisco Ferry Terminal to Tiburon.

**Fare Information** effective October 31, 2011  
Passengers can purchase tickets on board. The ferry accepts cash, checks, Visa, Mastercard and Commuter Checks.

**One-Way Fares**

Adults ..... \$10.50  
Juniors (ages 5-12) ..... \$6.25  
Children (under 5) ..... FREE\*  
Seniors (65+) ..... \$6.25  
Disabled (w/ RTC card) ..... N/A  
Active military (w/ valid ID) ..... N/A

\*With fare-paying adult.

**Schedule Information** effective October 31, 2011

**Tiburon Commute Ferry Weekday Only** (Effective October 31, 2011 - May 13, 2012)\*\*

Depart SF Ferry Terminal Gate B	Arrive Tiburon
6:05 a	6:30 a
7:10 a	7:35 a
8:20 a	8:40 a
4:25 p	4:50 p
5:25 p	5:50 p
6:30 p	6:55 p
7:35 p	8:00 p

\*\*No service on Thanksgiving Day (Nov 24), Christmas Day (Dec 25), or New Year's Day (Jan 1). Holiday schedule in effect for the day after Thanksgiving and President's Day (Feb 20).

Light fare=AM times. **Bold fare=PM times.**

Whether you pay-as-you-go with cash or purchase passes or ticket books in advance, Clipper makes commuting easier. Clipper works with a variety of employee transit benefits providers, including Commuter Check® and Wage Works®.

Visit clippercard.com or call (877) 878-8883 toll free to learn more about Clipper and order your Clipper card today!



SamTrans provides bus service throughout San Mateo County and to Peninsula BART and Caltrain stations, and downtown San Francisco. For more information, visit www.samtrans.com.

**Restriction: SamTrans cannot pick up north-bound passengers at San Francisco stops. Southbound passengers may not disembark in San Francisco. Patrons may not transport luggage on Route KX between San Francisco Airport and downtown San Francisco.**

**Fare Information** effective January 1, 2012

OUTBOUND FARES FROM SAN FRANCISCO	Routes 292, 391, 397	Route KX
Adult (age 18-64)	\$4.00	\$5.00
Youth* (age 17 and younger)	\$2.50	\$2.50
Eligible Discount** (Senior/Disabled / Medicare cardholder)	\$2.00	\$2.50

\*Children: One child (age 4 and younger) rides free with each adult, senior, or adult-disabled fare-paying passenger. Additional children subject to youth fare.

\*\*Senior (65 years or older) and passengers with disabilities who present a Regional Transit Connection Discount Card or a current Disabled Person Placard identification card issued by the Department of Motor Vehicles or a valid transit discount card issued by another California transit agency which is equivalent to the RTCCD, or those who are Medicare cardholders, may ride for a discounted fare.

A Day Pass is available for local rides within San Mateo County. Effective Jan. 1, 2012.

**Guide to Frequency of Service**  
effective January 1, 2012  
(average time in minutes)

ROUTE NAME	WEEKDAY						OWL
	Sam-8am	8am-4pm	4pm-6pm	6pm-Eve	Last	Sam-Sun	
<b>Bus</b>							
KX	5:30a	6:00	6:00	6:00	6:00	10:30p	--
292	4:00a	15:30	30	20:30	45:60	11:55p	--
391	4:52a	10:30	--	15:30	--	6:00p	--
397	10:5a	--	--	--	--	4:05a	6:0

ROUTE NAME	SATURDAY/SUNDAY						OWL
	6am-8am	8am-4pm	4pm-7pm	7pm-Eve	Last	Sam-Sun	
<b>Bus</b>							
KX	6:35a	6:00	6:00	6:00	6:00	9:35p	--
292	5:00a	30	30	30	6:00	11:55p	--
397	10:0a	--	--	--	--	4:05a	6:0

**Free Bay Area Transit Information**

Dial 5-1-1 or visit 511.org

**Transit Information**

**Embarcadero Station**

**San Francisco**

**511 Real-Time Departures**

511 provides free, up-to-the-minute departure times for the transit agencies to the left that have this symbol. Other Bay Area transit agencies will be added in the future.

To find out when your next bus or train will depart, check nearby displays or simply call 511 and say "Departure Times." You'll then be asked to enter your Stop ID number. If you don't know it, you can say "I don't know," and the system will prompt you to enter your route and stop. 511 will respond with departure times for your route and will also include the Stop ID for future use. You may also look up your stop's ID online at the 511 Transit page (transit.511.org).

**Bicycles on Transit**

Rail/Ferries: Bicycles are allowed on all Bay Area ferries and nearly all rail lines. Exceptions are San Francisco Muni Metro, historic streetcars, and cable cars.

Buses: Nearly all Bay Area public transit buses are equipped with bicycle racks.

General: While bicycles are allowed on most transit services, there are some space limitations and, in some cases, times when bicycles are not allowed on board. For specific transit operator policies and procedures go to 511.org and click on the bicycling tab, or call 511 and say "bicycling" to speak to an operator who can answer your questions.

**Get Clipper!**

Clipper is the new, convenient way to pay for transit rides in the Bay Area. The reloadable Clipper card stores value as cash and transit passes to pay your fare on AC Transit, BART, Caltrain, Dumbarton Express, Golden Gate Transit and Ferry, Muni, SamTrans, and VTA. Eventually, all Bay Area transit agencies will accept Clipper.

Whether you pay-as-you-go with cash or purchase passes or ticket books in advance, Clipper makes commuting easier. Clipper works with a variety of employee transit benefits providers, including Commuter Check® and Wage Works®.

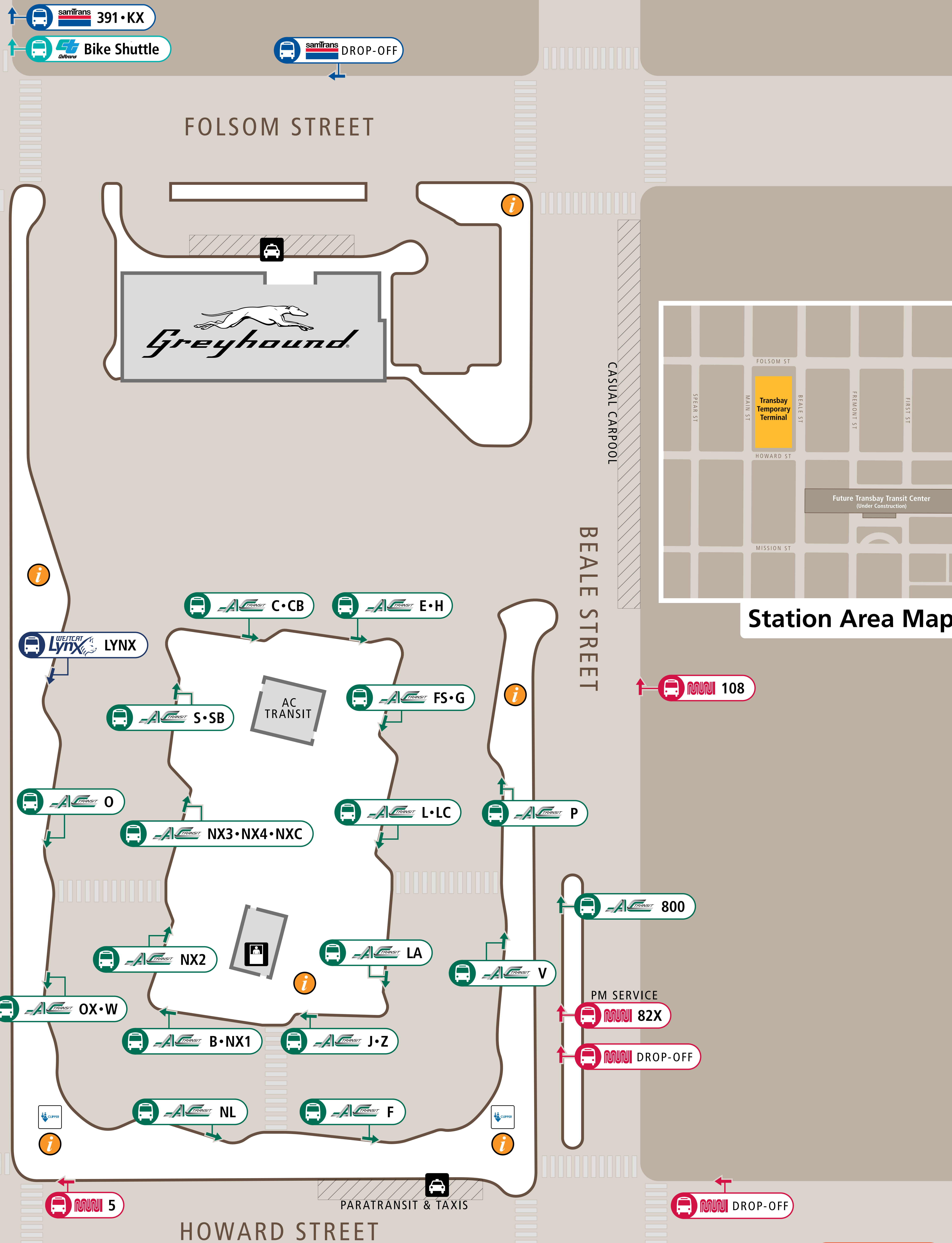
Visit clippercard.com or call (877) 878-8883 toll free to learn more about Clipper and order your Clipper card today!



# Station Map

Mapa de la estación

車站地圖



## Transit Information

### Transbay Temporary Terminal

### San Francisco

#### Map Key

- You Are Here
- Transit Information
- Taxis
- Security Agent  
On duty during station hours
- Clipper  
Add Value Machine
- AC Transit
- Muni
- SamTrans
- Westcat Lynx
- Golden Gate Transit
- Caltrans



Station Area Map



**Free Bay Area Transit Information**  
Dial 5-1-1 or visit [511.org](http://511.org)

Sponsored by the Metropolitan Transportation Commission. Contact us at (510) 817-5900 or [signcomments@mtc.ca.gov](mailto:signcomments@mtc.ca.gov).



# Transit Stops

Paradas del tránsito

公車站地圖



## Transit Information

### Transbay Temporary Terminal

### San Francisco

- Map Key**
- You Are Here
  - 1000-Foot (305m) Radius (five minute walk)
  - BART Train
  - Bus (Motor Coach, Trolley Coach)
  - Cable Car
  - Ferry
  - Historic Streetcar
  - Metro Light Rail
  - Major Transit Terminal
  - Transit Stop
  - Tickets
  - Transit Information
- Transit Lines**
- AC Transit Buses**
- B Trestle Glen
  - C Piedmont
  - E Tunnel Road
  - F Berkeley
  - FS Berkeley
  - G El Cerrito
  - H El Cerrito
  - J Berkeley
  - L Richmond
  - LA El Sobrante
  - LC Richmond
  - NL Eastmont
  - NX1 Diamond District
  - NX2 Laurel District
  - NX3 Sheffield Village
  - NX4 Castro Valley
  - NXC Castro Valley
  - O Alameda
  - OX Bay Farm Island
  - P Piedmont
  - S Hayward
  - SB Newark
  - V Montclair
  - W South Shore
  - Z Berkeley / Albany
  - 800 Richmond
- San Francisco Municipal Railway (Muni)**
- California Street
  - Market and Wharves
- Metro Light Rail**
- M Ocean View
  - N Judah
  - T Third Street
- Motor Coach and Trolley Coach (TC)**
- 1 California (TC)
  - 2 Clement
  - 5 Fulton (TC)
  - 6 Parnassus (TC)
  - 9 San Bruno
  - 14 Mission (TC)
  - 14L Mission Limited
  - 21 Hayes (TC)
  - 30 Marina Express
  - 31 Balboa (TC)
  - 31M Balboa 'A' Express
  - 31S Balboa 'B' Express
  - 38 Geary
  - 38L Geary Limited
  - 38M Geary 'A' Express
  - 38S Geary 'B' Express
  - 41 Union (TC)
  - 71 Haight/Noriega
  - 71L Haight/Noriega Ltd
  - 76 Marin Headlands
  - 80 Gateway Express
  - 82 Levi Plaza Express
  - 108 Treasure Island
- Golden Gate Transit Buses**
- 2 Marin Headlands
  - 4 Mill Valley
  - 8 Tiburon
  - 10 Strawberry
  - 18 College of Marin
  - 24 Fairfax Manor
  - 27 San Anselmo
  - 38 Terra Linda
  - 44 Lucas Valley
  - 54 San Marin
  - 56 Novato
  - 58 Novato
  - 70 Novato
  - 72 Santa Rosa
  - 74 Petaluma
  - 76 East Petaluma
  - 80 Santa Rosa
  - 101 Santa Rosa
  - 101X Santa Rosa
- SamTrans Buses**
- KX SFO-Palo Alto
  - 292 SFO-Hillsdale
  - 391 Redwood City
  - 397 Palo Alto-SFO
- WestCAT Bus**
- LYNX Hercules/Rodeo

**In or around Transbay Temporary Terminal:**

- B • C • CB • E • F • FS • G • H • J • L • LA • LC • NL • NX1 • NX2 • NX3 • NX4 • NXC • O • OX • P • S • SB • V • W • Z • 800
- 5 • 38 • 38L • 41 • 71 • 71L • 80X • 82X • 108
- 10 • 70 • 80 • 101 • 101X
- 292 • 391 • 397 • KX
- LYNX
- Bike Shuttle
- Greyhound

**Golden Gate Transit Buses**

- 2 Marin Headlands
- 4 Mill Valley
- 8 Tiburon
- 10 Strawberry
- 18 College of Marin
- 24 Fairfax Manor
- 27 San Anselmo
- 38 Terra Linda
- 44 Lucas Valley
- 54 San Marin
- 56 Novato
- 58 Novato
- 70 Novato
- 72 Santa Rosa
- 74 Petaluma
- 76 East Petaluma
- 80 Santa Rosa
- 101 Santa Rosa
- 101X Santa Rosa

**SamTrans Buses**

- KX SFO-Palo Alto
- 292 SFO-Hillsdale
- 391 Redwood City
- 397 Palo Alto-SFO

**WestCAT Bus**

- LYNX Hercules/Rodeo

Note: Service may vary with time of day or day of week. Please consult transit agency schedule or contact 511 for more information.



**Free Bay Area Transit Information**  
Dial 5-1-1 or visit 511.org

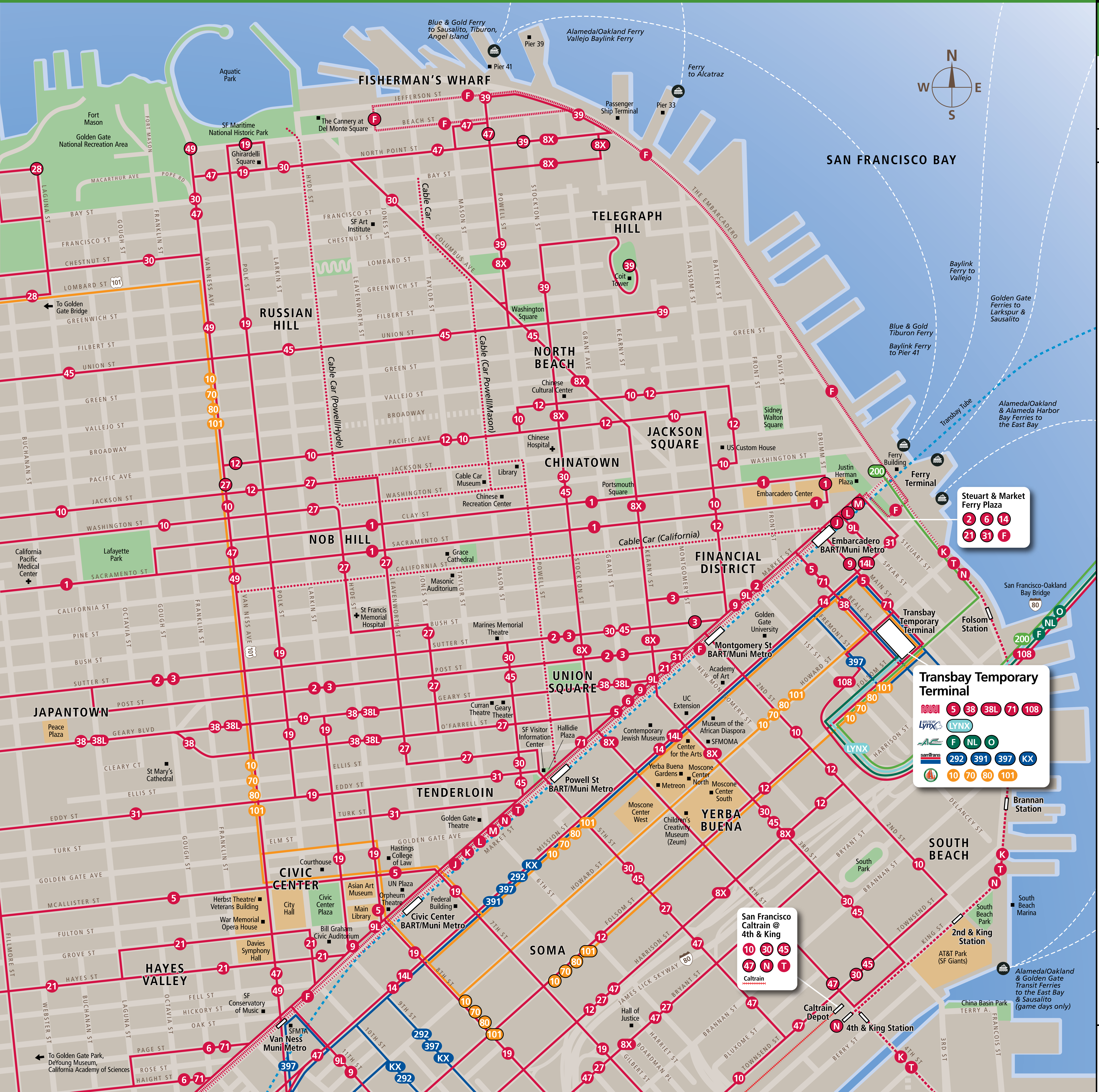
Sponsored by the Metropolitan Transportation Commission. Contact us at (510) 817-5900 or signcomments@mtc.ca.gov.



# Transit Routes

Rutas del tránsito

公車路線圖



## Transit Information

### Transbay Temporary Terminal

### San Francisco

#### Map Key

- You Are Here
- BART (underground)
- Caltrain
- Muni Cable Car
- Muni Metro
- Muni Metro (underground)
- Muni F Line Historic Streetcar
- Muni Bus
- Golden Gate Transit
- SamTrans
- AC Transit
- Baylink Bus
- WestCAT
- Route Terminus
- Ferry Terminal

During limited hours the following lines also serve downtown San Francisco:

**AC Transit:** 800, B, BA, C, CB, E, FS, G, H, J, L, LA, NX, NX1, NX2, NX3, NX4, OX, P, S, SB, V, W, Z

**Golden Gate Transit:** 2, 4, 8, 18, 24, 27, 38, 44, 54, 56, 58, 72, 74, 76, 92, 93, 97, 101X

**Muni:** 1AX, 1BX, 8AX, 8BX, 14X, 16X, 30X, 31AX, 31BX, 38AX, 38BX, 41, 71L, 76, 80X, 81X, 82X, 90, 91

Some Muni lines operate all night. Visit [www.sfmta.com](http://www.sfmta.com) or call 311 for more information.

This map does not show all commuter, express, special event, or all-night routes. Service may vary with time of day or day of week. Service changes may have occurred since printing. Please consult transit agency schedule or contact 511 for more information.

**Steuart & Market Ferry Plaza**

**Transbay Temporary Terminal**

**San Francisco Caltrain @ 4th & King**



**Free Bay Area Transit Information**  
Dial 5-1-1 or visit [511.org](http://511.org)

Sponsored by the Metropolitan Transportation Commission. Contact us at (510) 817-5900 or [signcomments@mtc.ca.gov](mailto:signcomments@mtc.ca.gov).







# Transit Stops

Paradas del tránsito

公車站地圖



## Transit Information

### Fairfield Transportation Center


Fairfield

### Map Key

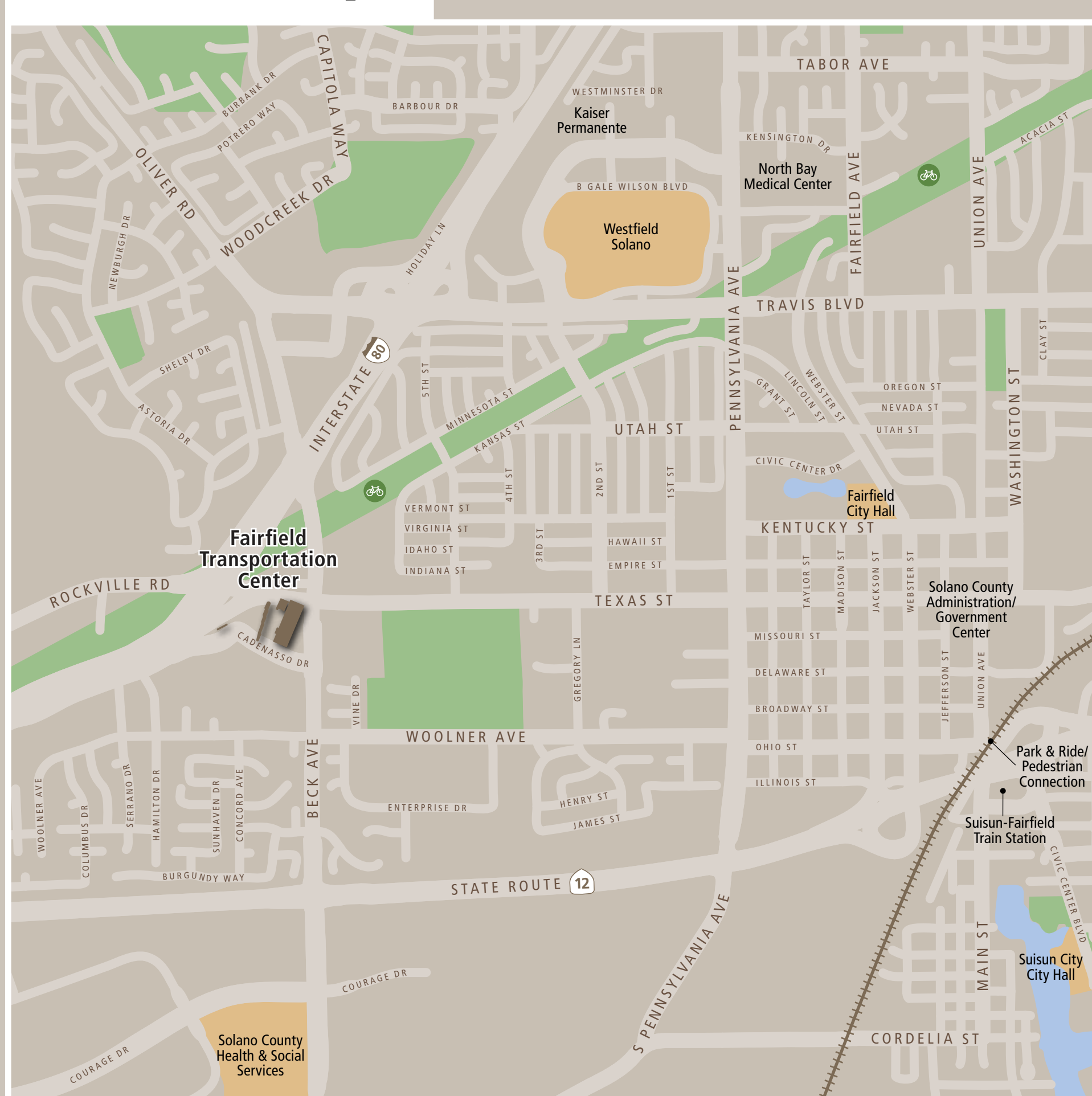
- You Are Here
- Transit Information
- Exit
- Bike Rack
- Bike Lockers
- Elevator
- Parking
- Restrooms
- Stairs
- Ticket Agent
- Buses

### Transit Lines

- FAST** Fairfield and Suisun Transit (FAST)
- Local Service**
- 3A Outer Fairfield (Counterclockwise)
  - 3B Outer Fairfield (Clockwise)
  - 7 Cordelia Villages
  - 8 Suisun City / East Fairfield
- Intercity Service**
- 20 Vacaville Transportation Center
  - 30 Davis / Sacramento
  - 40 Vacaville (Davis Street Park & Ride)
  - 40 Walnut Creek BART
  - 90 El Cerrito Del Norte BART
- DELTA BREEZE** Rio Vista Delta Breeze
- Local Service**
- 50 Rio Vista / Isleton



### Area Map



Free Bay Area  
Transit Information  
Dial 5-1-1 or visit [511.org](http://511.org)

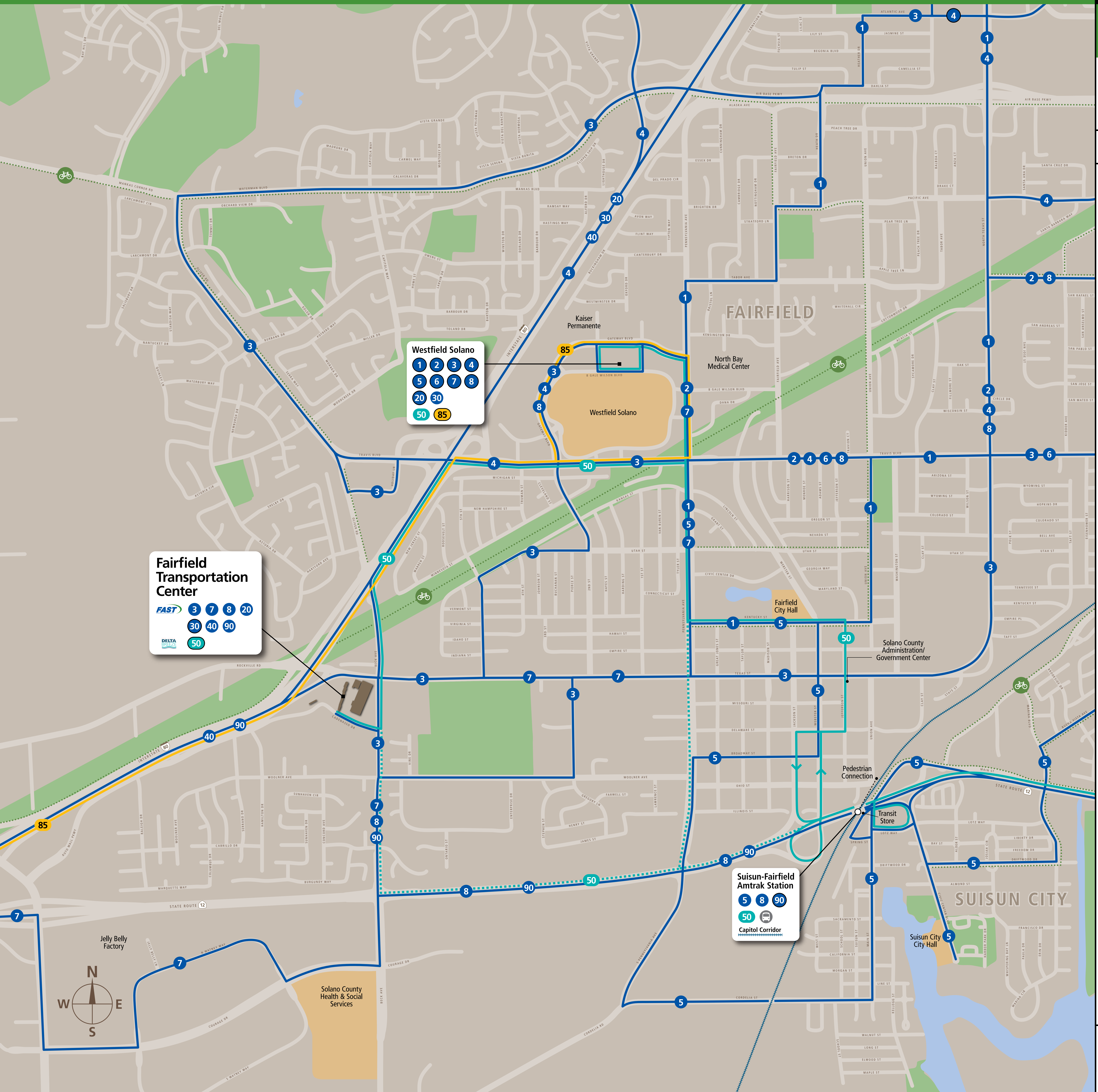
Sponsored by the Metropolitan Transportation Commission. Contact us at (510) 817-5900 or [signcomments@mtc.ca.gov](mailto:signcomments@mtc.ca.gov).



# Transit Routes

Rutas del tránsito

公車路線圖



**Westfield Solano**

1	2	3	4
5	6	7	8
20	30		
50	85		

**Fairfield Transportation Center**

**FAST** 3 7 8 20

30 40 90

**DELTA** 50

**Suisun-Fairfield Amtrak Station**

5 8 90

50

Capitol Corridor

## Transit Information

### Fairfield Transportation Center

### Fairfield

#### Map Key

- You Are Here
- Capitol Corridor
- FAST
- Greyhound (Terminal)
- Rio Vista Delta Breeze
- Rio Vista Delta Breeze (selected trips only)
- SolTrans
- Route Terminus
- Bicycle Route

*This map does not show all commuter, express, special event, or all-night routes. Service may vary with time of day or day of week. Service changes may have occurred since printing. Please consult transit agency schedule or contact 511 for more information.*



**Free Bay Area Transit Information**  
Dial 5-1-1 or visit [511.org](http://511.org)

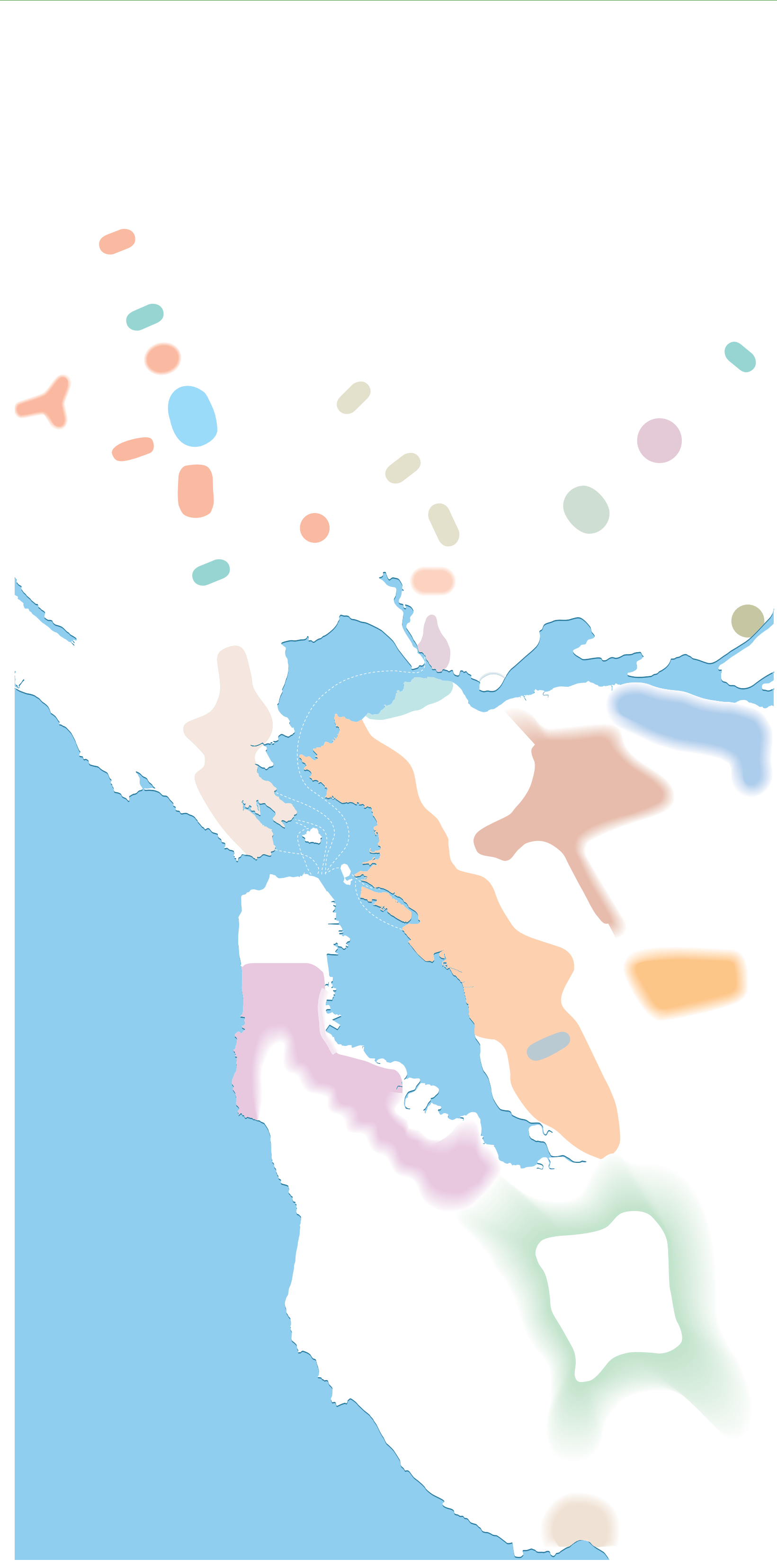
Sponsored by the Metropolitan Transportation Commission. Contact us at (510) 817-5900 or [signcomments@mtc.ca.gov](mailto:signcomments@mtc.ca.gov).



# Schedules & Fares

Horario y precios del tránsito

時刻表與車費



**Fairfield and Suisun Transit**  
Please visit [www.fasttransit.org](http://www.fasttransit.org) or call 707-422-BUSS (707-422-2877) for news and information on FAST. FAST accepts exact change only.

### Fare Information effective April 15, 2010

FARE ZONES FROM FAIRFIELD/SUISUN TO							
TAFB	Fairfield/Suisun	Vacaville	Dixon	UC Davis	Sacramento	Benicia	BART*
Local	Local	1	2	3	4	2	4

\*Pleasant Hill, Walnut Creek, El Cerrito Del Norte

Bus Passes

Zone	Regular Fare	SDM** Fare	Monthly Pass	SDM** Monthly Pass	10 Ride Punch Pass
TAFB Service	\$1.00	\$0.50	\$30.00	\$15.00	\$10.00
Local	\$1.50	\$0.75	\$50.00	\$25.00	\$15.00
1	\$2.75	\$1.25	\$70.00	\$35.00	\$27.50
2	\$3.75	\$1.75	\$90.00	\$45.00	\$37.50
3	\$4.75	\$2.25	\$110.00	\$55.00	\$47.50
4	\$5.75	\$2.75	\$130.00	\$65.00	\$57.50
5	\$6.75	\$3.25	\$150.00	\$75.00	\$67.50

\*\*SDM = \*Senior - Disabled - Medicare Cardholder\*

### Schedule Information effective November 5, 2011

Route	Weekdays			Saturdays	
	First	Frequency	Last	First	Last
3A (Outer Fairfield Loop - CW)	7:47 am	60 min	6:47 pm	9:47 am	4:47 pm
3B (Outer Fairfield Loop - CCW)	6:41 am	60 min	6:41 pm	9:41 am	4:41 pm
7 East (to Westfield Mall)	7:40 am	60 min	6:36 pm	11:36 am	5:36 pm
7 West (to Cordelia)	6:12 am	60 min	6:12 pm	10:12 am	4:12 pm
8 (to Westfield Mall & Amtrak)	7:16 am	60 min	6:16 pm	9:16 am	5:16 pm
20 (to Vacaville)	6:42 am	60 min	6:42 pm	9:42 am	4:42 pm
36 (to Davis/Sacramento)	6:08 am	?	3:50 pm	8:13 am	12:31 pm
40 East (to Vacaville Park & Ride)	7:01 am	?	8:14 pm	—	—
40 West (to Walnut Creek BART)	4:58 am	?	6:28 pm	—	—
90 East (to Suisun Amtrak Station)	5:39 am	15-120 min <sup>1</sup>	7:55 pm	—	—
90 West (to El Cerrito BART)	4:10 am	15-120 min <sup>1</sup>	6:47 pm	—	—

<sup>1</sup> Other buses at 6:48 am, 6:52 am, 11:56 am, 3:29 pm.  
<sup>2</sup> Other buses at 7:47 am, 5:11 pm, 5:56 pm, 6:31 pm, 7:29 pm, 8:14 pm.  
<sup>3</sup> Other buses at 5:15 am, 6:01 am, 6:16 am, 7:33 am, 3:17 pm, 4:02 pm, 4:37 pm, 5:43 pm, 6:28 pm.  
<sup>4</sup> 15-20 minute headways during morning and evening peak periods.



**Rio Vista Delta Breeze** is the City of Rio Vista's transit service providing transportation within the City of Rio Vista and along State Route 12 and 160 corridors to Isleton, Fairfield, Suisun City, Antioch, and Pittsburg/Bay Point BART.

### Fare Information effective December 1, 2011

FARES ON LINES 50 AND 52	
One-way fare	\$6.00
10-Ride CityPass	\$55.00
Monthly CityPass	\$95.00
Transfer/Pass upgrade	\$4.25

DEVIATIONS	
Intercity Routes 50 and 52 deviations	\$1.00

TRANSFERS	
Transfers to other transit systems	Free

Because Routes 50 & 52 are defined as commuter routes, there are no discounted fares.

### Schedule Information effective August 2, 2010

Line 50 to Rio Vista and Isleton - Weekdays									
Leave Fairfield Transportation Center	Leave Westfield Solano (Gateway Blvd., by Sears Auto Center)	Leave Solano County Govt. Ctr. (Jefferson St. & Texas St.)	Leave Suisun/Fairfield Amtrak Station	Leave Western Railway Museum	Leave Trilogy Vista Clubhouse	Arrive Rio Vista (Front St. & Main St.)	Arrive Isleton (2nd Street & Delta Avenue, Isleton City Hall)	Notes	
8:00 am	—	—	on request	on request	on request	8:45 am	9:00 am	Deviations allowed within 3/4 mile on either side of the route only.	
10:45 am	—	10:55 am	11:00 am	11:15 am	11:35 am	11:45 am	2:30 pm		
1:05 pm	1:15 pm	1:20 pm	1:25 pm	1:40 pm	2:00 pm	2:15 pm	2:30 pm		
5:40 pm	—	—	5:50 pm	on request	6:23 pm	6:30 pm	on request	Deviations allowed within 3/4 mile on either side of the route only.	

Line 50 to Rio Vista and Isleton - Saturdays									
Leave Fairfield Transportation Center	Leave Westfield Solano (Gateway Blvd., by Sears Auto Center)	Leave Solano County Govt. Ctr. (Jefferson St. & Texas St.)	Leave Suisun/Fairfield Amtrak Station	Leave Western Railway Museum	Leave Trilogy Vista Clubhouse	Arrive Rio Vista (Front St. & Main St.)	Arrive Isleton (2nd Street & Delta Avenue, Isleton City Hall)	Notes	
1:00 pm	—	—	1:05 pm	1:30 pm	2:00 pm	2:00 pm	on request		
4:45 pm	4:55 pm	—	5:05 pm	on request	5:50 pm	6:05 pm (52)	on request (52)		

No Sunday or holiday service.

## Transit Information

### Fairfield Transportation Center

### Fairfield

**511 Real-Time Departures**  
511 provides free, up-to-the-minute departure times for the transit agencies to the left that have this symbol. Other Bay Area transit agencies will be added in the future.

To find out when your next bus or train will depart, check nearby displays or simply call 511 and say "Departure Times." You'll then be asked to enter your Stop ID number. If you don't know it, you can say "I don't know," and the system will prompt you to enter your route and stop. 511 will respond with departure times for your route and will also include the Stop ID for future use. You may also look up your stop ID online at the 511 Transit page ([transit.511.org](http://transit.511.org)).

**Bicycles on Transit**  
Rail/Ferries: Bicycles are allowed on all Bay Area ferries and nearly all rail lines. Exceptions are San Francisco Muni Metro, historic streetcars, and cable cars.

Buses: Nearly all Bay Area public transit buses are equipped with bicycle racks. General: While bicycles are allowed on most transit services, there are some space limitations and, in some cases, times when bicycles are not allowed on board. For specific transit operator policies and procedures go to [511.org](http://511.org) and click on the bicycling tab, or call 511 and say "bicycling" to speak to an operator who can answer your questions.

**Get Clipper!**  
Clipper is the new, convenient way to pay for transit rides in the Bay Area. The reloadable Clipper card stores value as cash and transit passes to pay your fare on AC Transit, BART, Caltrain, Dumbarton Express, Golden Gate Transit and Ferry, Muni, SamTrans, and VTA. Eventually, all Bay Area transit agencies will accept Clipper. Whether you pay-as-you-go with cash or purchase passes or ticket books in advance, Clipper makes commuting easier. Clipper works with a variety of employee transit benefits providers, including Commuter Check<sup>SM</sup> and Wage Works<sup>SM</sup>.

Visit [clippercard.com](http://clippercard.com) or call (877) 878-8883 toll free to learn more about Clipper and order your Clipper card today!  
You can also purchase Clipper cards at the Transit Store located inside the Suisun/Fairfield Amtrak Station at 177 Main Street, Suisun City, CA 94585. Store hours are 9:30 am to 6:30 pm, seven days a week.

## Solano Express Bus Routes



**Free Bay Area Transit Information**  
Dial 5-1-1 or visit [511.org](http://511.org)

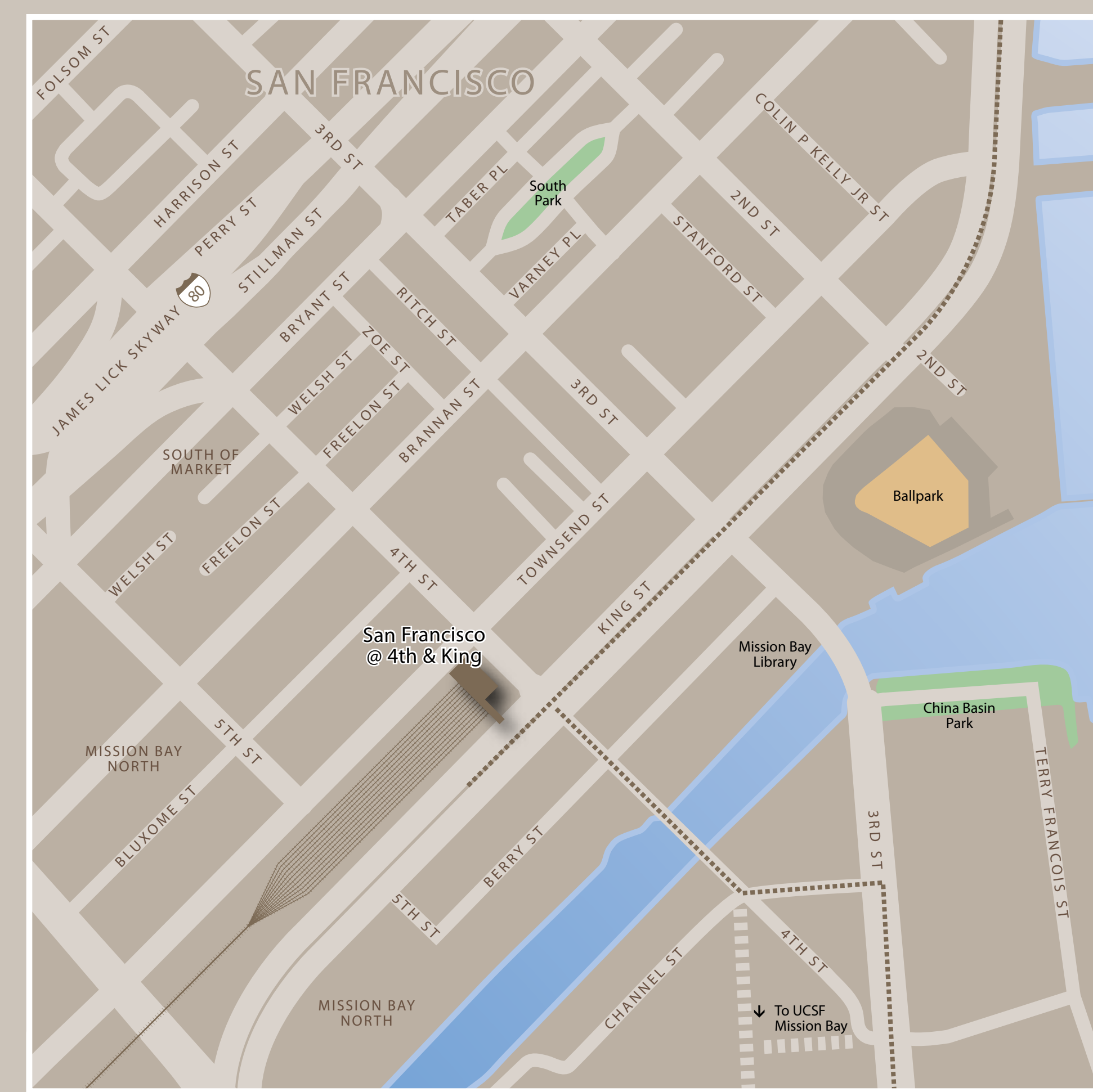
Sponsored by the Metropolitan Transportation Commission. Contact us at (510) 817-5900 or [signcomments@mtc.ca.gov](mailto:signcomments@mtc.ca.gov).



# Station Map

Mapa de la estación

車站地圖



Area Map

## Transit Information

### San Francisco @ 4th & King


### San Francisco

#### Map Key

- You Are Here
- Transit Information
- Exit
- A** To Townsend
- B** To 4th Street
- C** To 4th & King
- D** To 4th & King
- E** To 4th & King
- Bike Parking Facility
- Restrooms
- Taxi
- Telephone
- Ticket Agent
- Ticket Vending Machine

**511**  
Free Bay Area  
Transit Information  
Dial 5-1-1 or visit [511.org](http://511.org)

Sponsored by the Metropolitan Transportation Commission. Contact us at (510) 817-5900 or [signcomments@mtc.ca.gov](mailto:signcomments@mtc.ca.gov).





# Transit Stops

Paradas del tránsito

公車站地圖



**San Francisco Caltrain @ 4th & King**  
 San Jose / Gilroy

## Transit Information

### San Francisco @ 4th & King

#### San Francisco

#### Map Key

- You Are Here
- Transit Information
- 5-Minute Walk Radius (1/4 mile)
- Transit Stop
- Intercity and Commuter Rail
- Light Rail
- Bus
- Caltrain
- Muni Metro
- Bicycle Route
- Exit

#### Transit Lines

- San Francisco Municipal Railway (Muni)
- Metro Light Rail
- N Judah
- T Third Street
- Motor Coach and Trolley Coach (TC)
- 8AX Bayshore 'A' Express
- 8BX Bayshore 'B' Express
- 8X Bayshore Express
- 10 Townsend Express
- 30 Stockton
- 45 Union-Stockton
- 47 Van Ness
- 76 Marin Headlands
- 80X Gateway Express
- 81X Caltrain Express
- 82X Levi Plaza Express

**Free Bay Area Transit Information**  
 Dial 5-1-1 or visit [511.org](http://511.org)

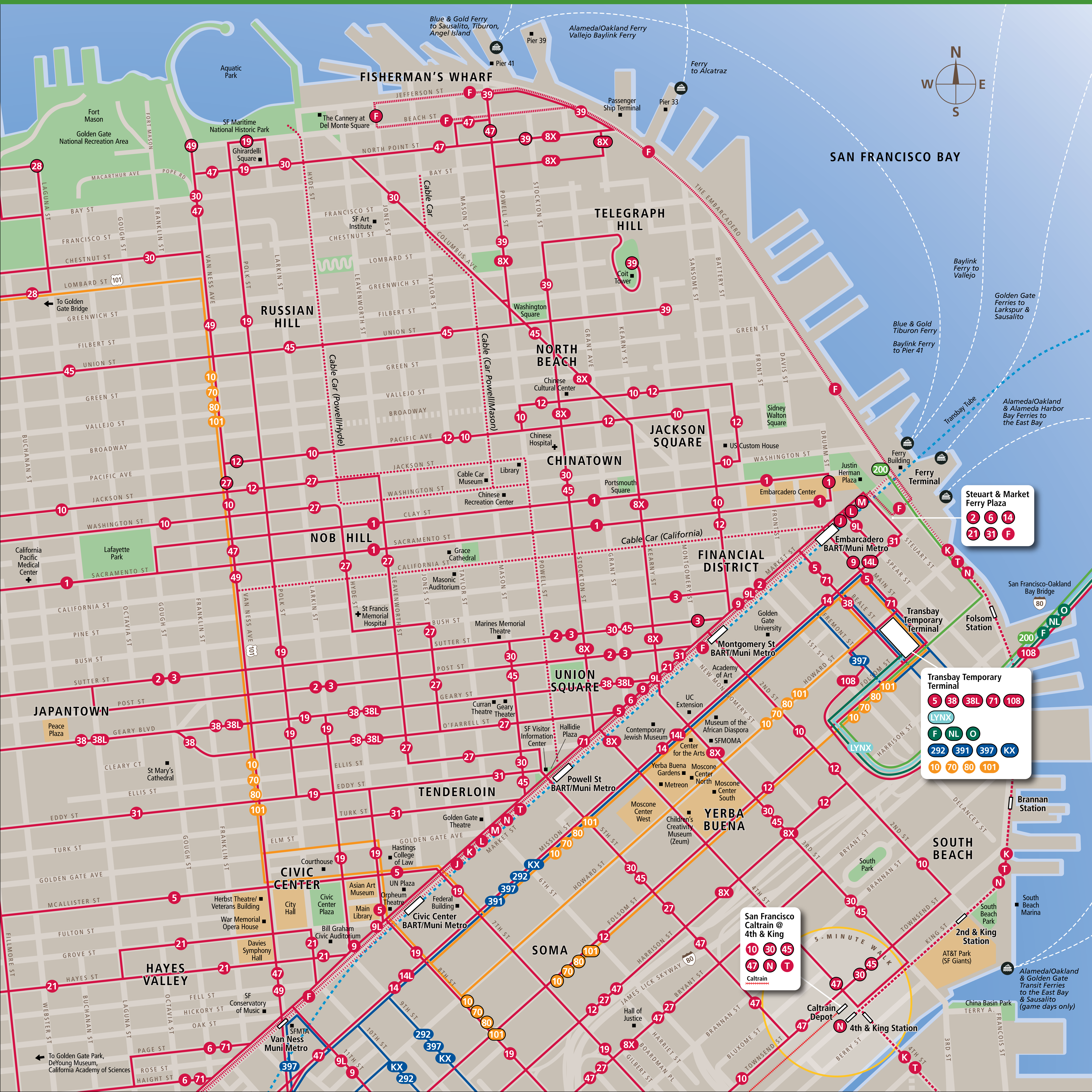
Sponsored by the Metropolitan Transportation Commission. Contact us at (510) 817-5900 or [signcomments@mtc.ca.gov](mailto:signcomments@mtc.ca.gov).



# Transit Routes

Rutas del tránsito

公車路線圖



## Transit Information

### San Francisco @ 4th & King

#### San Francisco

#### Map Key

- You Are Here
- BART (underground)
- Caltrain
- Muni Cable Car
- Muni Metro
- Muni Metro (underground)
- Muni F Line Historic Streetcar
- Muni Bus
- Golden Gate Transit
- SamTrans
- AC Transit
- Baylink Bus
- WestCAT
- Route Terminus
- Ferry Terminal

During limited hours the following lines also serve downtown San Francisco:

**AC Transit:** 800, B, BA, C, CB, E, FS, G, H, J, L, LA, NX, NX1, NX2, NX3, NX4, OX, P, S, SB, V, W, Z

**Golden Gate Transit:** 2, 4, 8, 18, 24, 27, 38, 44, 54, 56, 58, 72, 74, 76, 92, 93, 97, 101X

**Muni:** 1AX, 1BX, 8AX, 8BX, 14X, 16X, 30X, 31AX, 31BX, 38AX, 38BX, 41, 71L, 76, 80X, 81X, 82X, 90, 91

Some Muni lines operate all night. Visit [www.sfmta.com](http://www.sfmta.com) or call 311 for more information. This map does not show all commuter, express, special event, or all-night routes. Service may vary with time of day or day of week. Service changes may have occurred since printing. Please consult transit agency schedule or contact 311 for more information.

**Steuart & Market Ferry Plaza**

- 
- 
- 
- 
- 
- 

**Transbay Temporary Terminal**

- 
- 
- 
- 
- 
- 
- 
- 
- 
- 
- 
- 
- 
- 
- 
- 
- 

**San Francisco Caltrain @ 4th & King**

- 
- 
- 
- 
- 
- 



**Free Bay Area Transit Information**  
Dial 5-1-1 or visit [511.org](http://511.org)

Sponsored by the Metropolitan Transportation Commission. Contact us at (510) 817-5900 or [signcomments@mtc.ca.gov](mailto:signcomments@mtc.ca.gov).







# Transit Stops

Paradas del tránsito

公車站地圖

Các Trạm Xe Công Cộng



## Transit Information

### Mountain View Transit Center

### Mountain View

#### Map Key

- You Are Here
- Transit Information
- Transit Stop
- Intercity and Commuter Rail
- Light Rail
- Bus
- Bike Rack
- Bike Lockers
- Parking
- Taxi
- Telephone
- Ticket Vending Machine
- Wheelchair Accessible

#### Transit Lines

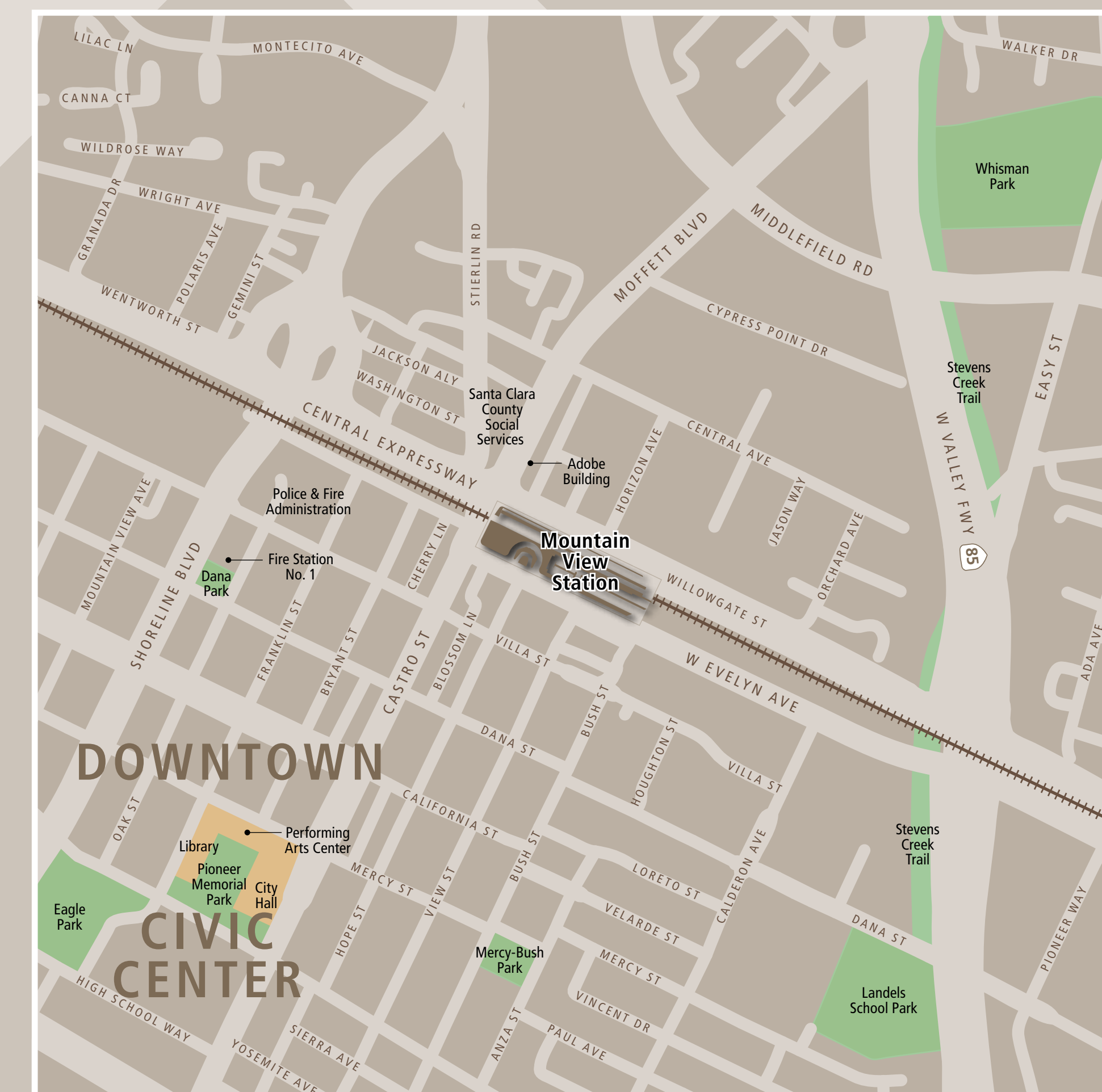
Santa Clara Valley Transportation Authority (VTA)

Destinations
34 San Antonio Shopping Center
35 Stanford Shopping Center
51 De Anza College
51 Moffett Field/Ames Center
52 Foothill College

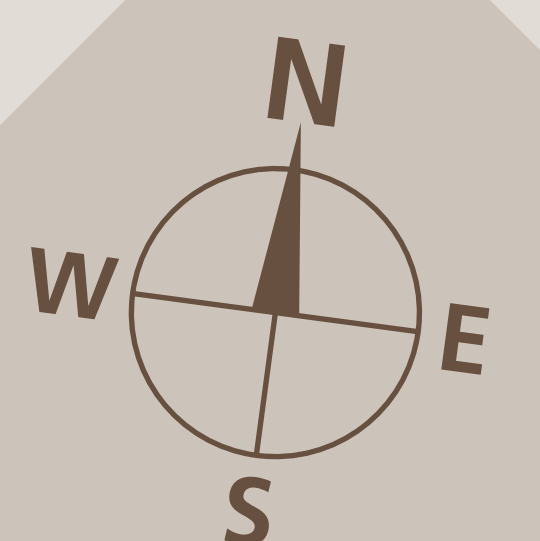
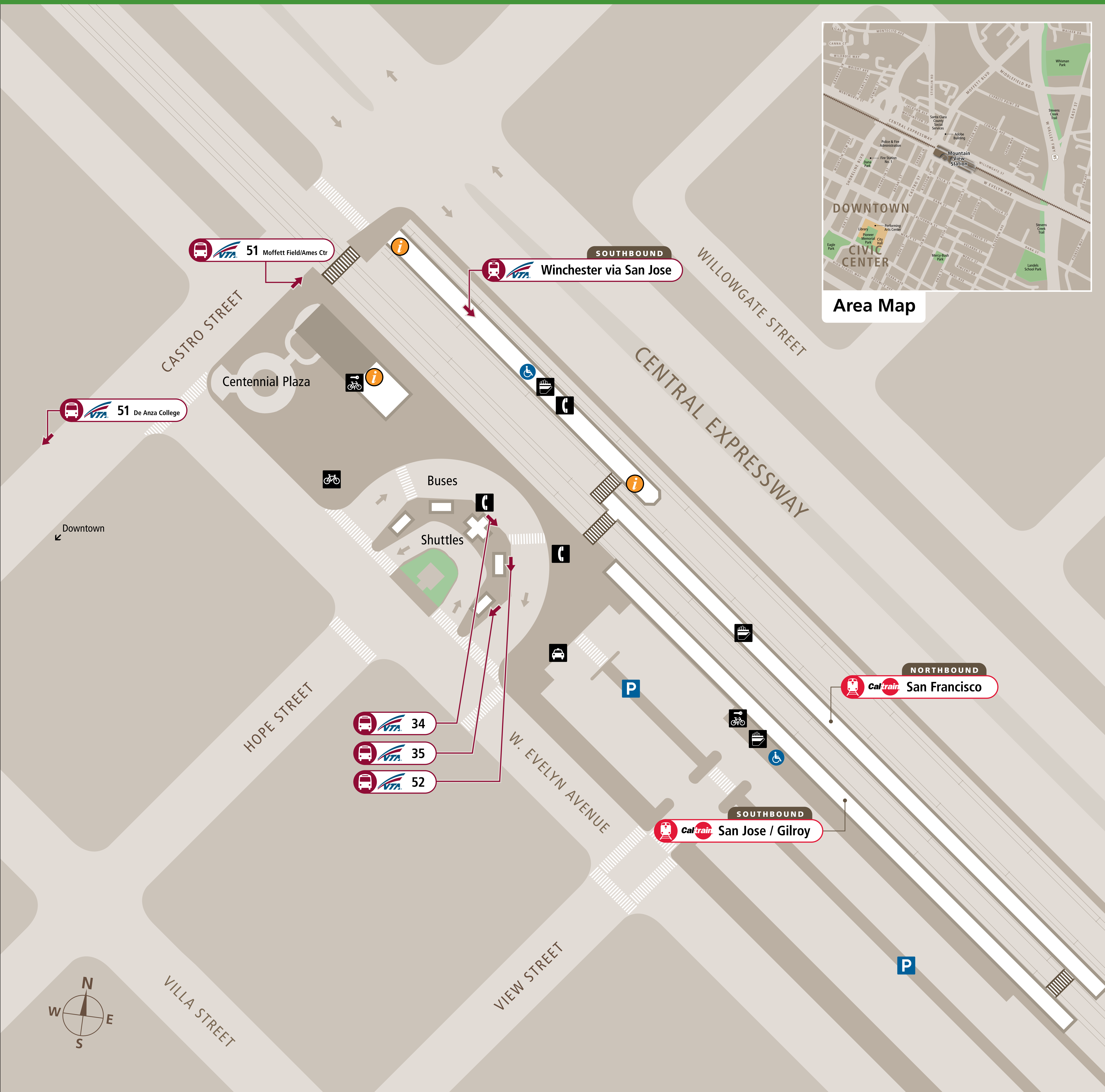


**Free Bay Area Transit Information**  
Dial 5-1-1 or visit [511.org](http://511.org)

Sponsored by the Metropolitan Transportation Commission. Contact us at (510) 817-5900 or [signcomments@mtc.ca.gov](mailto:signcomments@mtc.ca.gov).



Area Map



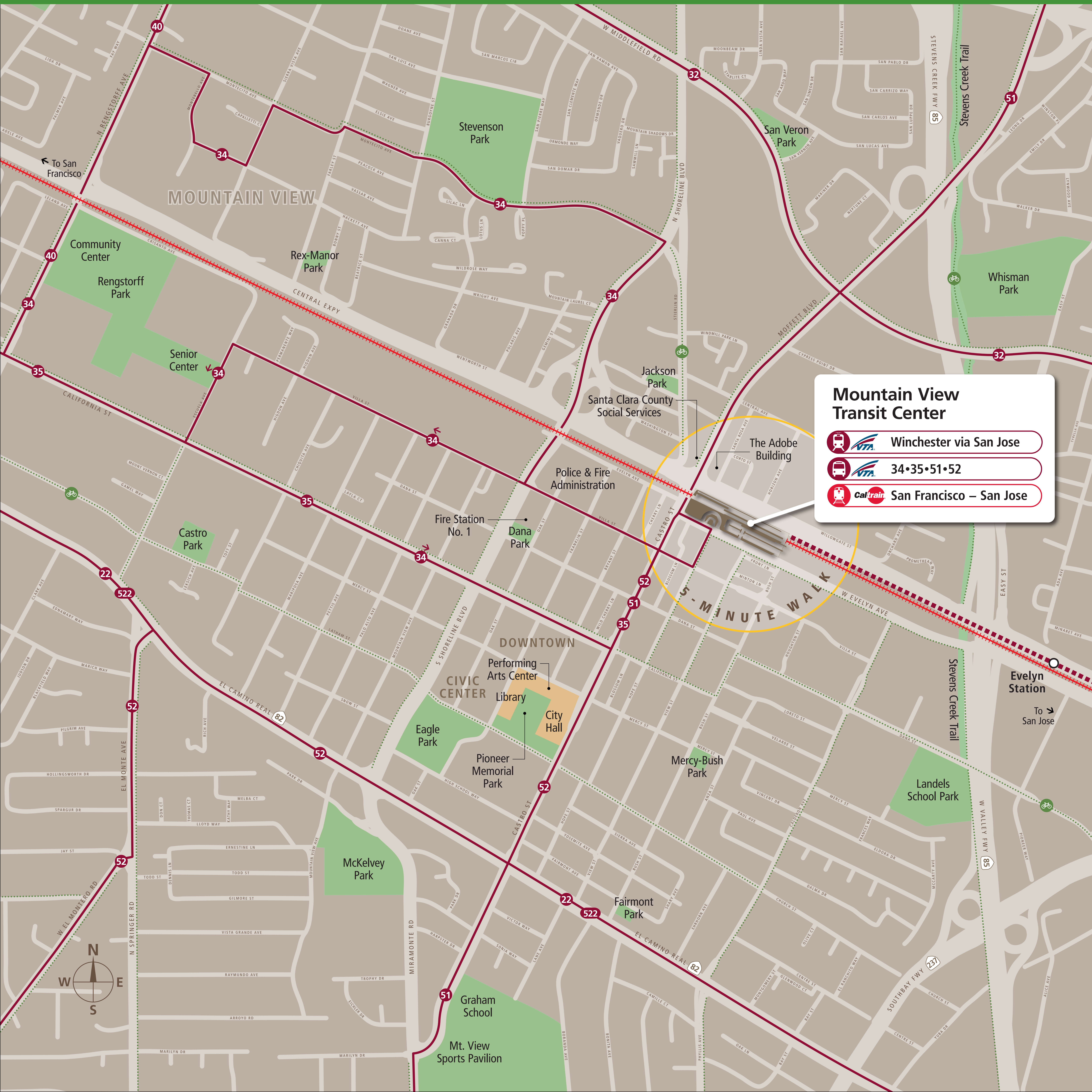


# Transit Routes

Rutas del tránsito

公車路線圖

Các Tuyến Đường Xe Công Cộng



## Transit Information

### Mountain View Transit Center

### Mountain View

#### Map Key

- You Are Here
- 5-Minute Walk Radius (1/4 mile)
- Caltrain
- VTA Light Rail
- VTA Bus
- Bicycle Route

*This map does not show all commuter, express, special event, or all-night routes. Service may vary with time of day or day of week. Service changes may have occurred since printing. Please consult transit agency schedule or contact 511 for more information.*

#### Mountain View Transit Center

- Winchester via San Jose**
- 34•35•51•52**
- San Francisco – San Jose**



**Free Bay Area Transit Information**  
Dial 5-1-1 or visit [511.org](http://511.org)

Sponsored by the Metropolitan Transportation Commission. Contact us at (510) 817-5900 or [signcomments@mtc.ca.gov](mailto:signcomments@mtc.ca.gov).







# Transit Stops

Paradas del tránsito

公車站地圖

Các Trạm Xe Công Cộng



## Transit Information

### Great America & Lick Mill Transit Center

Santa Clara

#### Map Key

- You Are Here
- Transit Information
- 5-Minute Walk Radius (1/4 mile)
- Transit Stop
- Intercity and Commuter Rail
- Light Rail
- Bus
- ACE
- Amtrak
- VTA Light Rail
- Accessible Path
- Bicycle Route
- Stairs
- Bike Lockers
- Telephone
- Ticket Vending Machine

#### Transit Lines

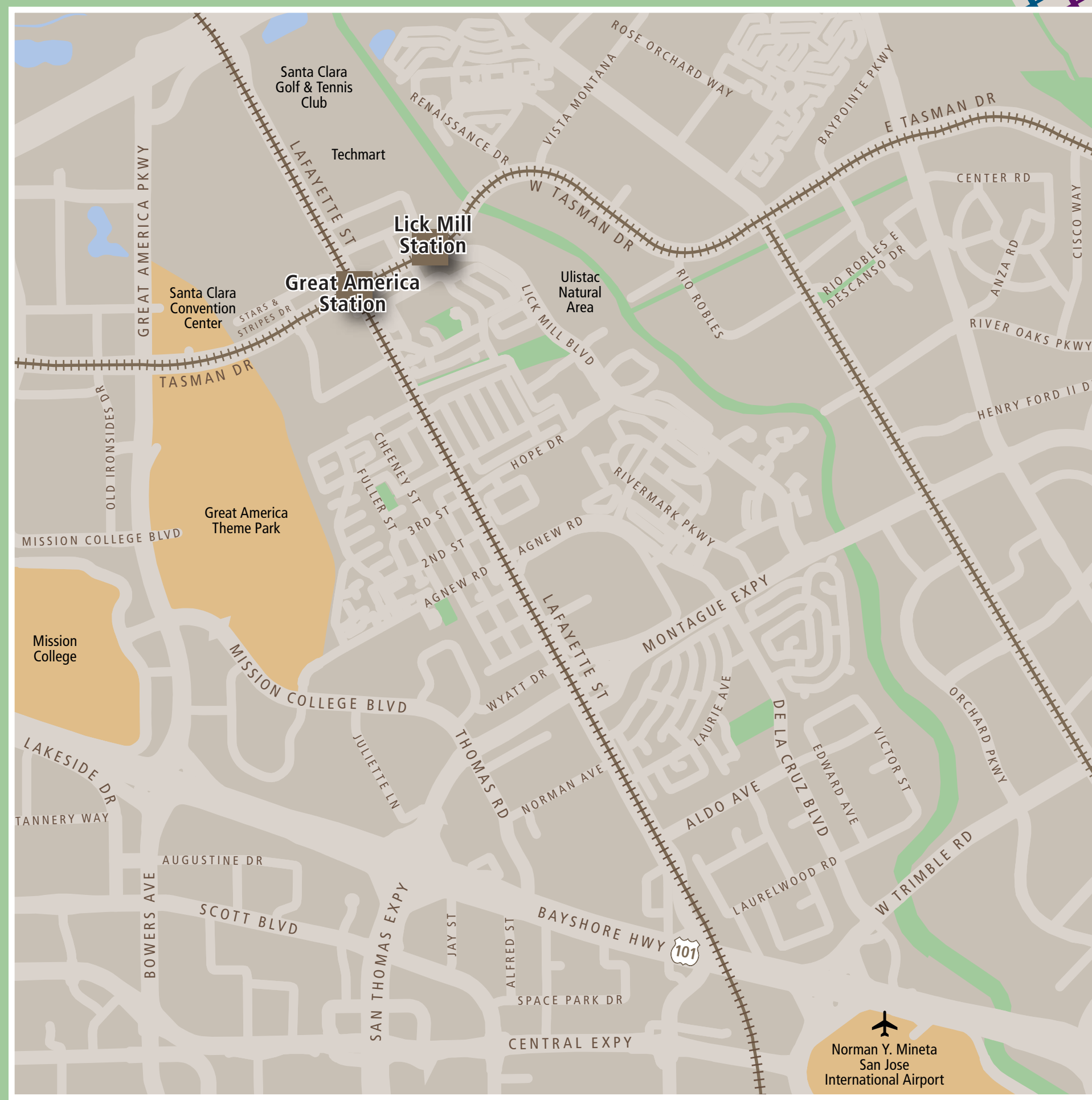
Santa Clara Valley Transportation Authority (VTA)	
Express Bus Service	
140	Fremont BART
140	Mission College
Limited Stop Bus Service	
330	Almaden Expy & Camden, San Jose
Altamont Commuter Express (ACE)	
Shuttles	
Brown	North San Jose
Gray	South Sunnyvale
Green	North Santa Clara
Orange	Mountain View / Palo Alto
Purple	West Milpitas
Red	North Sunnyvale
Violet	East Milpitas
Yellow	South Santa Clara



Free Bay Area Transit Information

Dial 5-1-1 or visit [511.org](http://511.org)

Sponsored by the Metropolitan Transportation Commission. Contact us at (510) 817-5900 or [signcomments@mtc.ca.gov](mailto:signcomments@mtc.ca.gov).



Area Map

### Great America Station

- ACE
- Capitol Corridor

### Lick Mill Station VTA

- NORTHBOUND Mountain View
- SOUTHBOUND Winchester
- 140 Mission College • 330
- 140 Fremont BART
- Brown•Purple

- Shuttles
- |        |        |
|--------|--------|
| Brown  | Purple |
| Gray   | Red    |
| Green  | Violet |
| Orange | Yellow |



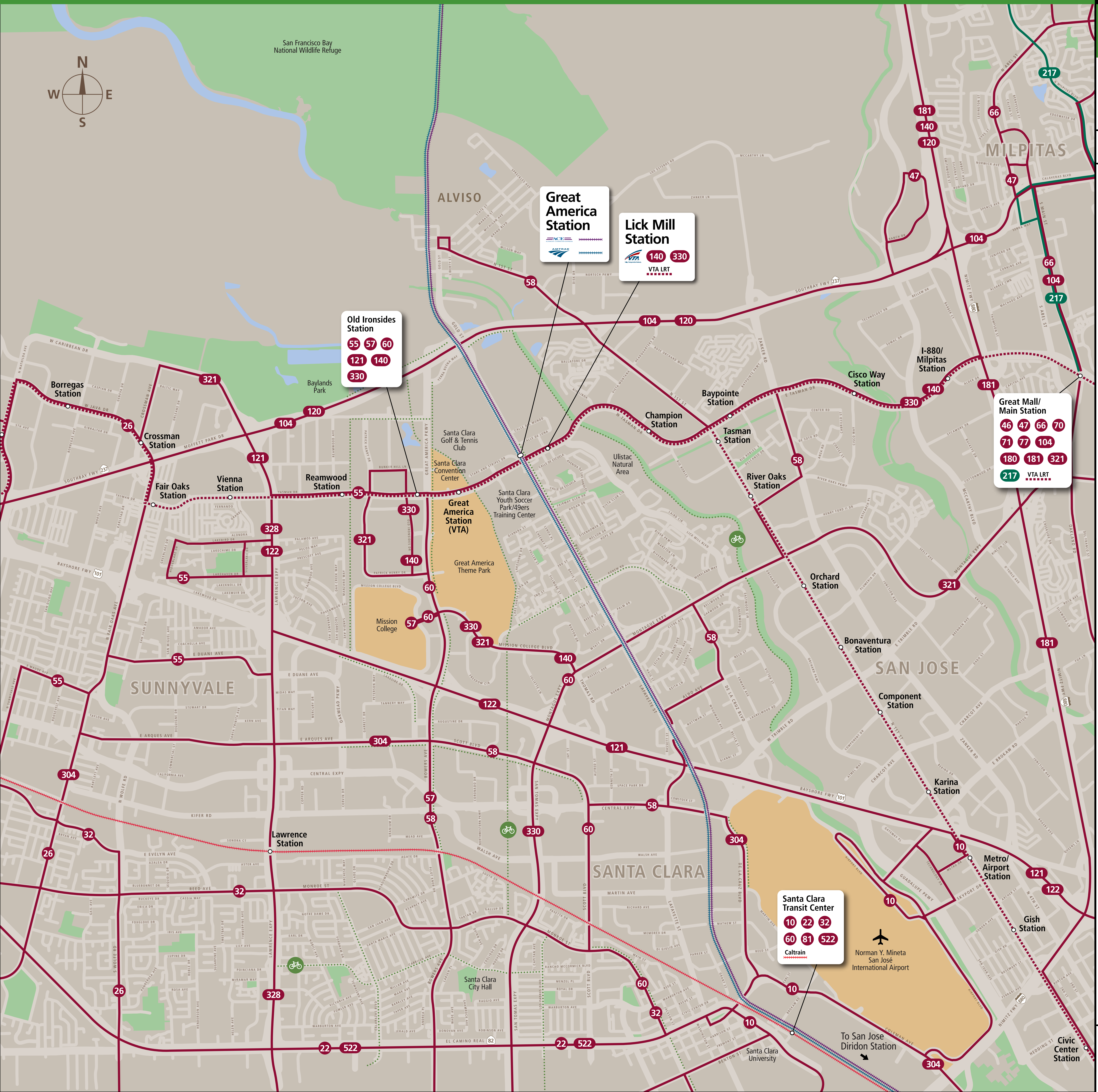


# Transit Routes

Rutas del tránsito

公車路線圖

Các Tuyến Đường Xe Công Cộng



## Transit Information

**Great America & Lick Mill Transit Center**

**Santa Clara**

### Map Key

- You Are Here
- ACE
- Amtrak
- Caltrain
- VTA Light Rail
- VTA Bus
- AC Transit
- Bicycle Route

*This map does not show all commuter, express, special event, or all-night routes. Service may vary with time of day or day of week. Service changes may have occurred since printing. Please consult transit agency schedule or contact 511 for more information.*



**Free Bay Area Transit Information**  
Dial 5-1-1 or visit [511.org](http://511.org)

Sponsored by the Metropolitan Transportation Commission. Contact us at (510) 817-5900 or [signcomments@mtc.ca.gov](mailto:signcomments@mtc.ca.gov).

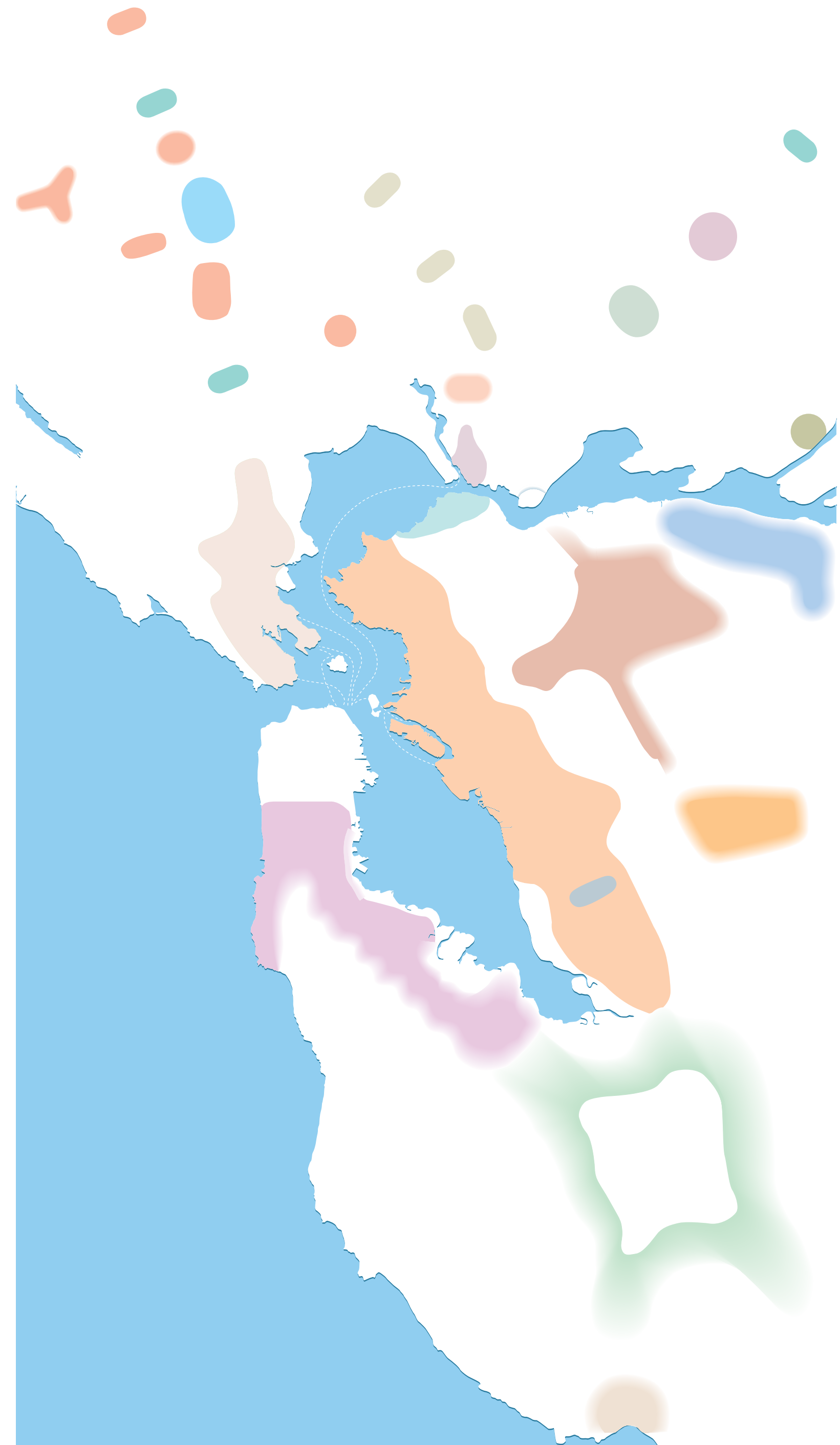


# Schedules & Fares

Horario y precios del tránsito

時刻表與車費

Thời Biểu & Giá Vé



**Altamont Commuter Express (ACE)**  
operates four commuter trains in each direction every weekday in the Altamont corridor: four morning westbound trains from Stockton and four eastbound trains from San Jose in the afternoon and evenings. ACE trains travel between San Jose and Stockton with additional stops at Santa Clara, Great America Station, Fremont, Pleasanton, Livermore, Vasco Road, Tracy, and Lathrop/Manteca. ACE trains do not operate on major holidays.

Please purchase an ACE ticket before boarding. Bicycles may be carried on-board for free. For detailed information go to [www.acerail.com](http://www.acerail.com) or call 1-800-411-RAIL.

**Fare Information** effective June 1, 2009

Station	Great America	
	One-Way	Round-Trip
San Jose	\$3.50	\$4.50
Santa Clara	\$3.50	\$4.50
Fremont	\$4.50	\$8.75
Tri-Valley Vasco, Livermore, & Pleasanton	\$7.75	\$12.25
Tracy	\$8.75	\$15.50
Lathrop/Manteca	\$11.00	\$20.00
Stockton	\$11.75	\$21.00

Discount Fares: 50% off regular fares for passengers with disabilities, Medicare passengers, seniors 65 or older, and children ages 6-12. Passengers must provide appropriate identification if requested.

**Schedule Information** effective June 1, 2009

**ACE Trains departing from Great America ACE/Amtrak Station**

Weekday Schedule			
Train	1	3	5
Westbound (to San Jose)	6:11 am*	7:26 am*	8:31 am*
Train	4	6	8
Eastbound (to Stockton)	3:47 pm	4:47 pm	5:47 pm

**ACE/VTA Free Shuttles departing from Great America Station**

Shuttles	Departure Times for all Shuttles			Final Stop Location
	6:14a	7:29a	8:34a	
Brown Shuttle to North San Jose	6:32a	7:47a	8:52a	1st & Montague
Gray Shuttle to South Sunnyvale	6:46a	8:01a	9:06a	Kifer & Uranium
Green Shuttle to North Santa Clara	6:31a	7:46a	8:51a	Old Ironsides & Tasman
Orange Shuttle to Mountain View/Palo Alto	6:44a	8:01a	9:08a	E. Meadow Dr. & Meadow Cir
Purple Shuttle to West Milpitas	6:37a	7:52a	8:57a	Ranch & McCarthy
Red Shuttle to North Sunnyvale	6:42a	7:57a	9:02a	Lockheed Martin Transit Center
Violet Shuttle to East Milpitas	6:46a	8:01a	9:06a	Lundy & Commerce
Yellow Shuttle to South Santa Clara	6:46a	8:01a	9:06a	Scott & Octavius

Shuttles will wait for all incoming trains.



**Amtrak Capitol Corridor**  
Capitol Corridor intercity rail serves 17 stations along a 170-mile rail corridor, and offers a convenient way to travel between the Sierra Foothills, Sacramento, the San Francisco Bay Area and Silicon Valley/San Jose. For information call 1-877-9-RIDECC.

**Fare Information** effective December 16, 2011

**Capitol Corridor One-way Fares**

Station	Great America
Auburn	\$40
Rocklin	\$40
Roseville	\$36
Sacramento	\$33
Davis	\$32
Suisun/Fairfield	\$27
Martinez	\$22
Richmond	\$18
Berkeley	\$16
Emeryville	\$16
Oakland Jack London	\$15
Oakland Coliseum	\$14
Hayward	\$12
Fremont	\$9.50
San Jose	\$8

Fares subject to change. For more information on Capitol Corridor fares, discounts and schedules call 1-877-9-RIDECC (1-877-974-3322) or visit the Capitol Corridor website at [www.capitolcorridor.org](http://www.capitolcorridor.org).

**Schedule Information** effective May 9, 2011

Not all trains reach all destinations. Some destinations include transfer to Amtrak Thruway bus services to complete the full trip.

**EASTBOUND SERVICE - Departing from Santa Clara, Great America Station**

Weekday	Weekend/Holiday												
534	528	522	538	542	544	546	724	728	734	736	742	744	748
Capitol Corridor	Capitol Corridor	Capitol Corridor	Capitol Corridor	Capitol Corridor	Capitol Corridor	Capitol Corridor	Capitol Corridor	Capitol Corridor	Capitol Corridor	Capitol Corridor	Capitol Corridor	Capitol Corridor	Capitol Corridor
6:52a	9:19a	12:32p	3:14p	4:32p	6:02p	7:27p	8:02a	10:02a	1:02p	2:32p	4:37p	6:02p	8:02p

**WESTBOUND SERVICE**

Weekday	Weekend/Holiday												
521	523	527	535	537	543	547	723	727	733	737	741	743	747
Capitol Corridor	Capitol Corridor	Capitol Corridor	Capitol Corridor	Capitol Corridor	Capitol Corridor	Capitol Corridor	Capitol Corridor	Capitol Corridor	Capitol Corridor	Capitol Corridor	Capitol Corridor	Capitol Corridor	Capitol Corridor
7:16a	8:16a	9:46a	12:56p	2:56p	6:27p	8:33p	8:26a	10:26a	1:26p	2:56p	5:01p	6:27p	8:26p

Schedules subject to change.

For information on Capitol Corridor schedules call 1-877-9-RIDECC (1-877-974-3322) or visit the Capitol Corridor website at: [www.capitolcorridor.org](http://www.capitolcorridor.org).



**Valley Transportation Authority**  
The Santa Clara Valley Transportation Authority (VTA) is an independent special district responsible for bus, light rail and paratransit operations; congestion management; specific highway improvement projects; and transportation planning throughout Santa Clara County.

**Fare Information** effective October 01, 2009

**VTA FARES**  
Valid VTA fare required while onboard.

	Cash Fares (exact change only)				Prepaid Fares	
	Single Ride	Day Pass	8-Hour Light Rail Pass	Community Bus Single Ride	Day Pass	Tokens**
<b>Adult</b>	\$2	\$6	\$4	\$1.25	5	for \$27
<b>Adult Express</b>	\$4	\$12	N/A	N/A	N/A	N/A
<b>Youth (5-17) *</b>	\$1.75	\$5	\$3.50	75¢	5	\$22.50
<b>Senior/Disabled/Medicare *</b>	\$1	\$2.50	\$2	50¢	N/A	N/A

\* All Youth and Senior/Disabled/Medicare fares are valid on VTA Express Bus service without an upgrade payment. Children under 5 ride free with adult or parent.  
\*\* Valid only on Community Bus Routes. \*\*\* Tokens may not be used for fare upgrades or substituted for cash.  
Fares are subject to change.  
Seniors (65+)/Disabled/Medicare Reduced Fare: To qualify for the Senior/Disabled/Medicare fare, you must present one of the following: Medicare Card, Regional Transit Connection (RTC) Discount Card or a valid card from another California transit provider, DMV Disabled License, State registration, DMV Disabled Parking Placard printout, or proof of age (65 and older).  
Passes are available at many Lucky and some Safeway stores, the VTA Downtown Customer Service Center and VTA Administrative Facility. Tokens are available at some Lucky stores, the VTA Downtown Customer Service Center and VTA Administrative Facility.

**Guide to Frequency of Service** effective January 9, 2012 (average time in minutes; times are approximate)

**Light Rail 902**

Mountain View—Winchester	First	WEEKDAY					WEEKEND		
		6a-9a	9a-3p	3p-6p	Even	Last	First	Freq.	Last
NORTHBOUND (to Mountain View Station)	5:17a*	15	15-30	15	30-35	10:04p*	6:13a*	20-30	10:05p*
SOUTHBOUND (to Winchester Station)	5:32a**	15	15-30	15	25-35	11:15p**	7:17a**	25-30	11:13p**

\*At Tasman Station; time precedes arrival at this station.  
\*\*At Old Ironsides Light Rail Station; time precedes arrival at this station.

**Transit Information**

**Great America & Lick Mill Transit Center**

**Santa Clara**

**511 Real-Time Departures**  
511 provides free, up-to-the-minute departure times for the transit agencies to the left that have this symbol. Other Bay Area transit agencies will be added in the future.

To find out when your next bus or train will depart, check nearby displays or simply call 511 and say "Departure Times." You'll then be asked to enter your Stop ID number. If you don't know it, you can say "I don't know," and the system will prompt you to enter your route and stop. 511 will respond with departure times for your route and will also include the Stop ID for future use. You may also look up your stop's ID online at the 511 Transit page ([transit.511.org](http://transit.511.org)).

**Bicycles on Transit**  
Rail/Ferries: Bicycles are allowed on all Bay Area ferries and nearly all rail lines. Exceptions are San Francisco Muni Metro, historic streetcars, and cable cars.  
Buses: Nearly all Bay Area public transit buses are equipped with bicycle racks.

General: While bicycles are allowed on most transit services, there are some space limitations and, in some cases, times when bicycles are not allowed on board. For specific transit operator policies and procedures go to [511.org](http://511.org) and click on the bicycling tab, or call 511 and say "bicycling" to speak to an operator who can answer your questions.

**Get Clipper!**  
Clipper is the new, convenient way to pay for transit rides in the Bay Area. The reloadable Clipper card stores value as cash and transit passes to pay your fare on AC Transit, BART, Caltrain, Dumbarton Express, Golden Gate Transit and Ferry, Muni, SamTrans, and VTA. Eventually, all Bay Area transit agencies will accept Clipper.

Whether you pay-as-you-go with cash or purchase passes or ticket books in advance, Clipper makes commuting easier. Clipper works with a variety of employee transit benefits providers, including Commuter Check® and Wage Works®.

Visit [clippercard.com](http://clippercard.com) or call (877) 878-8883 toll free to learn more about Clipper and order your Clipper card today!



**Free Bay Area Transit Information**  
Dial 5-1-1 or visit [511.org](http://511.org)

Sponsored by the Metropolitan Transportation Commission. Contact us at (510) 817-5900 or [signcomments@mtc.ca.gov](mailto:signcomments@mtc.ca.gov).

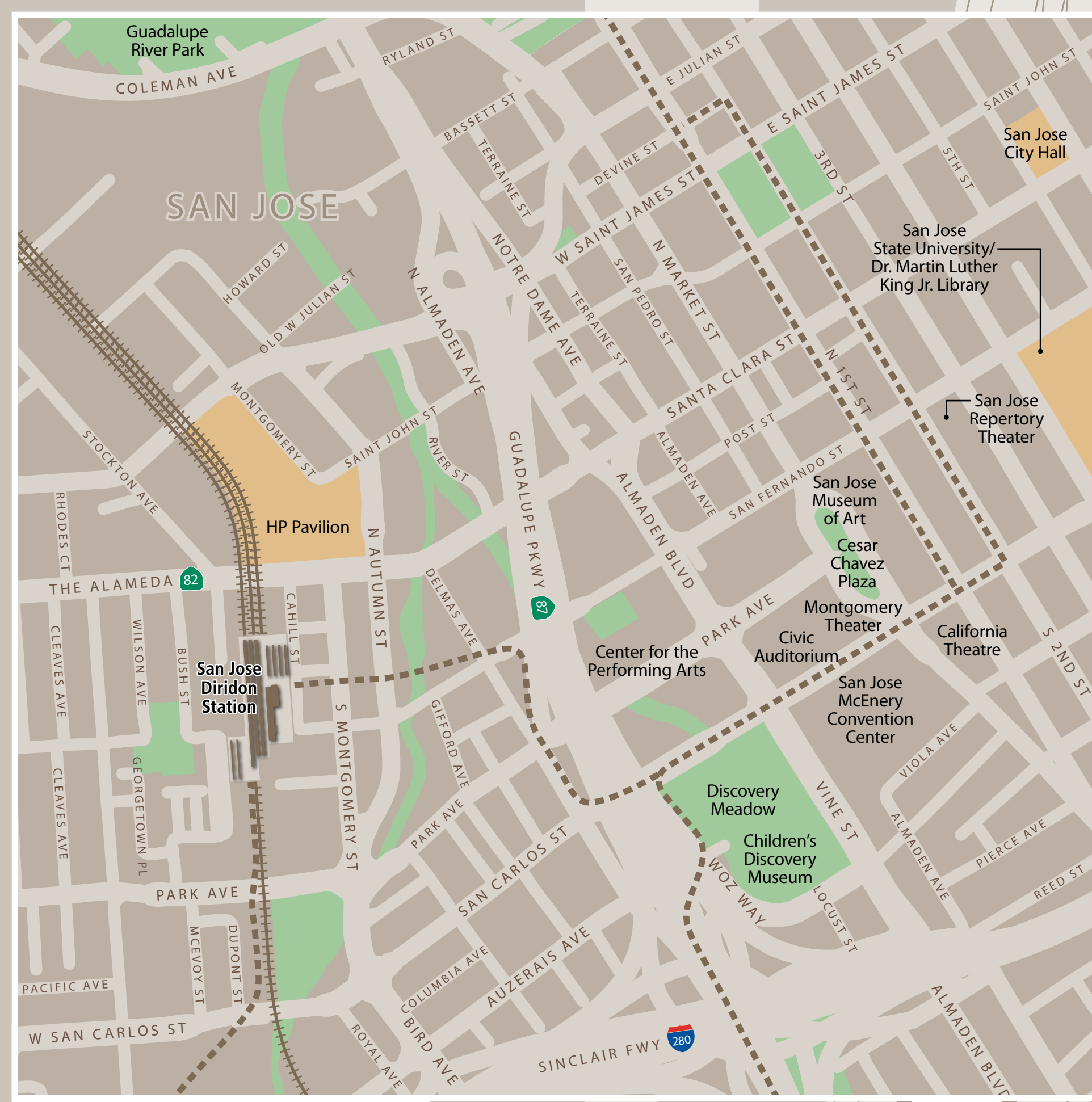


# Station Map

Mapa de la estación

車站地圖

Sơ Đồ Trạm Xe



Area Map




## Transit Information

### San Jose Diridon Transit Center

#### San Jose

#### Map Key

- ★ You Are Here
- i Transit Information
- E Exit
- A To Cahill Street
- B To Buses
- C To Rail
- D To Cahill Street
- E To Light Rail
- Bike Lockers
- Elevator
- P Parking
- Restrooms
- Stairs
- Taxi
- Telephone
- Ticket Agent
- Ticket Vending Machine
- Wheelchair Accessible



Free Bay Area  
Transit Information

Dial 5-1-1 or visit 511.org

Sponsored by the Metropolitan Transportation Commission. Contact us at (510) 817-5900 or signcomments@mtc.ca.gov.



# Transit Stops

Paradas del tránsito

公車站地圖

Các Trạm Xe Công Cộng



## Transit Information

### San Jose Diridon Transit Center

#### San Jose

#### Map Key

- You Are Here
- Transit Information
- 5-Minute Walk Radius (1/4 mile)
- Transit Stop
- Intercity and Commuter Rail
- Light rail
- Bus
- Caltrain
- ACE
- Amtrak
- VTA Light Rail
- Bicycle Route

#### Transit Lines

San Jose Diridon Transit Center:

Santa Clara Valley Transportation Authority (VTA)

**Regular Bus Service**

- 22 Eastridge Transit Center
- 22 Palo Alto Transit Center
- 63 Almaden Expy & Camden
- 63 San Jose State University
- 64 Almaden LRT Station
- 64 McKee & White
- 68 Gilroy Transit Center

**Community Bus Service**

- 65 Downtown San Jose
- 65 Koozer & Meridian

**Express Bus Service**

- 168 Gilroy Transit Center
- 181 Fremont BART
- 522 Eastridge Transit Center
- 522 Palo Alto Transit Center

**MST - Monterey-Salinas Transit (MST)**

**Regular Bus Service**

- 55 Monterey
- 79 Presidio of Monterey

**Amtrak Highway 17 Express**

**Express Bus Service**

- 17 Northbound to San Fernando & 5th
- 17 Southbound to Santa Cruz Metro Center

**Other Nearby Lines:**

Santa Clara Valley Transportation Authority (VTA)

**Regular Bus Service**

- 23 De Anza College - Alum Rock Transit Ctr
- 66 Kaiser San Jose - Milpitas/Dixon Rd
- 72 Senter & Monterey - Downtown San Jose
- 73 Snell & Capitol - Downtown San Jose
- 81 Cupertino Sq - SJSU/Santa Clara Transit Ctr
- 82 Westgate - Downtown San Jose

**Community Bus Service**

**Limited Stop Bus Service**

- 11 Downtown San Jose - 17th & Taylor
- 304 South San Jose - Sunnyvale Transit Ctr

Sponsored by the Metropolitan Transportation Commission. Contact us at (510) 817-5900 or signcomments@mtc.ca.gov.



### San Jose Diridon Transit Center

- San Francisco – Gilroy
- ACE
- Capitol Corridor
- Thruway
- Mountain View – Winchester
- 22•63•64•65•68•168
- 181•522•DASH
- 55 Monterey•79 Presidio
- Hwy 17 Express

**Free Bay Area Transit Information**  
Dial 5-1-1 or visit [511.org](http://511.org)

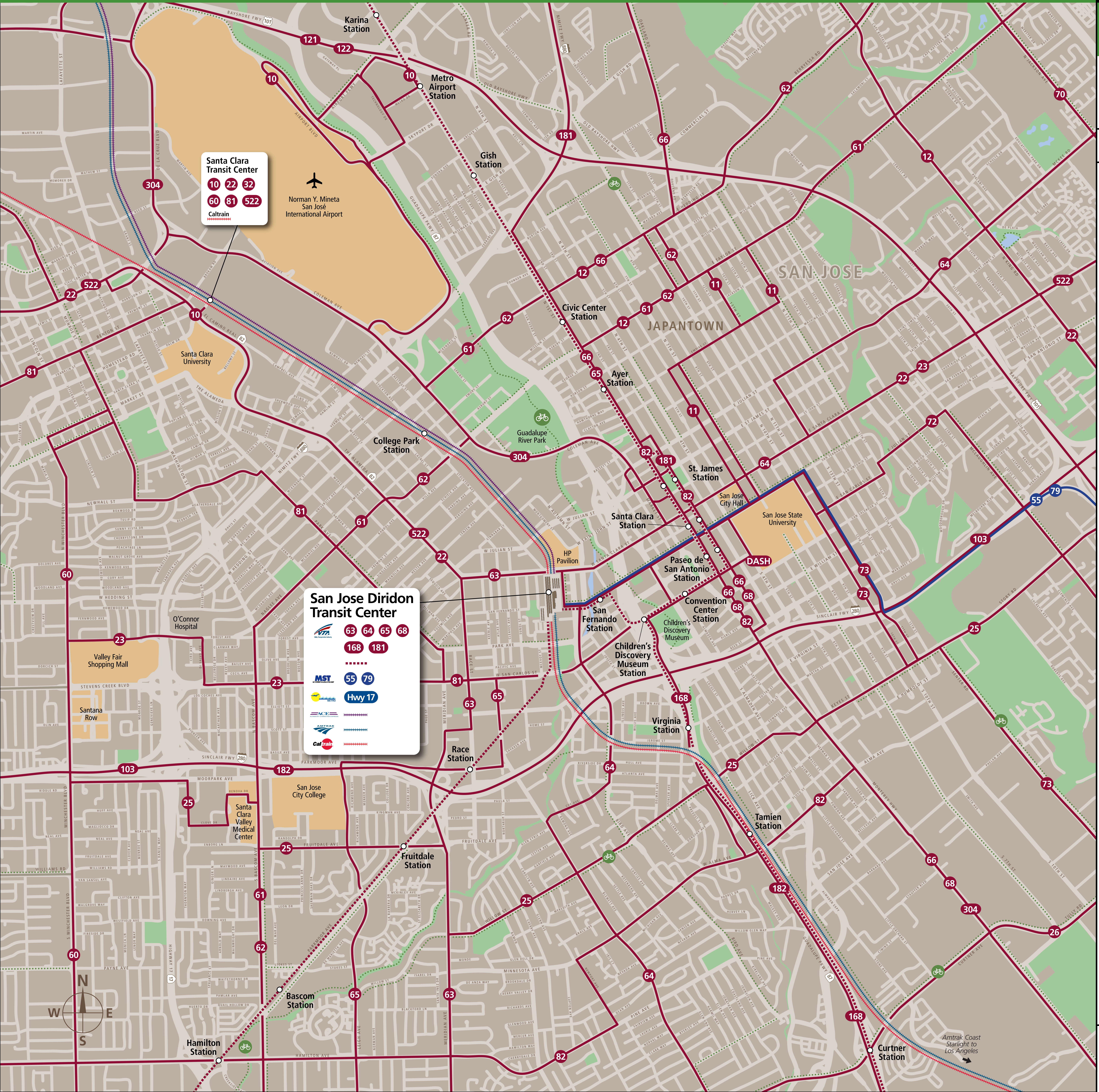


# Transit Routes

Rutas del tránsito

公車路線圖

Các Tuyến Đường Xe Công Cộng



## Transit Information

San Jose Diridon Transit Center

San Jose

### Map Key

- You Are Here
- ACE
- Amtrak
- Caltrain
- VTA Light Rail
- VTA Bus
- Monterey Salinas Transit (MST)
- Santa Cruz METRO
- Bicycle Route

*This map does not show all commuter, express, special event, or all-night routes. Service may vary with time of day or day of week. Service changes may have occurred since printing. Please consult transit agency schedule or contact 511 for more information.*



Free Bay Area Transit Information

Dial 5-1-1 or visit [511.org](http://511.org)

Sponsored by the Metropolitan Transportation Commission. Contact us at (510) 817-5900 or [signcomments@mtc.ca.gov](mailto:signcomments@mtc.ca.gov).







# Station Map

Mapa de la estación

車站地圖

Sơ Đồ Trạm Xe



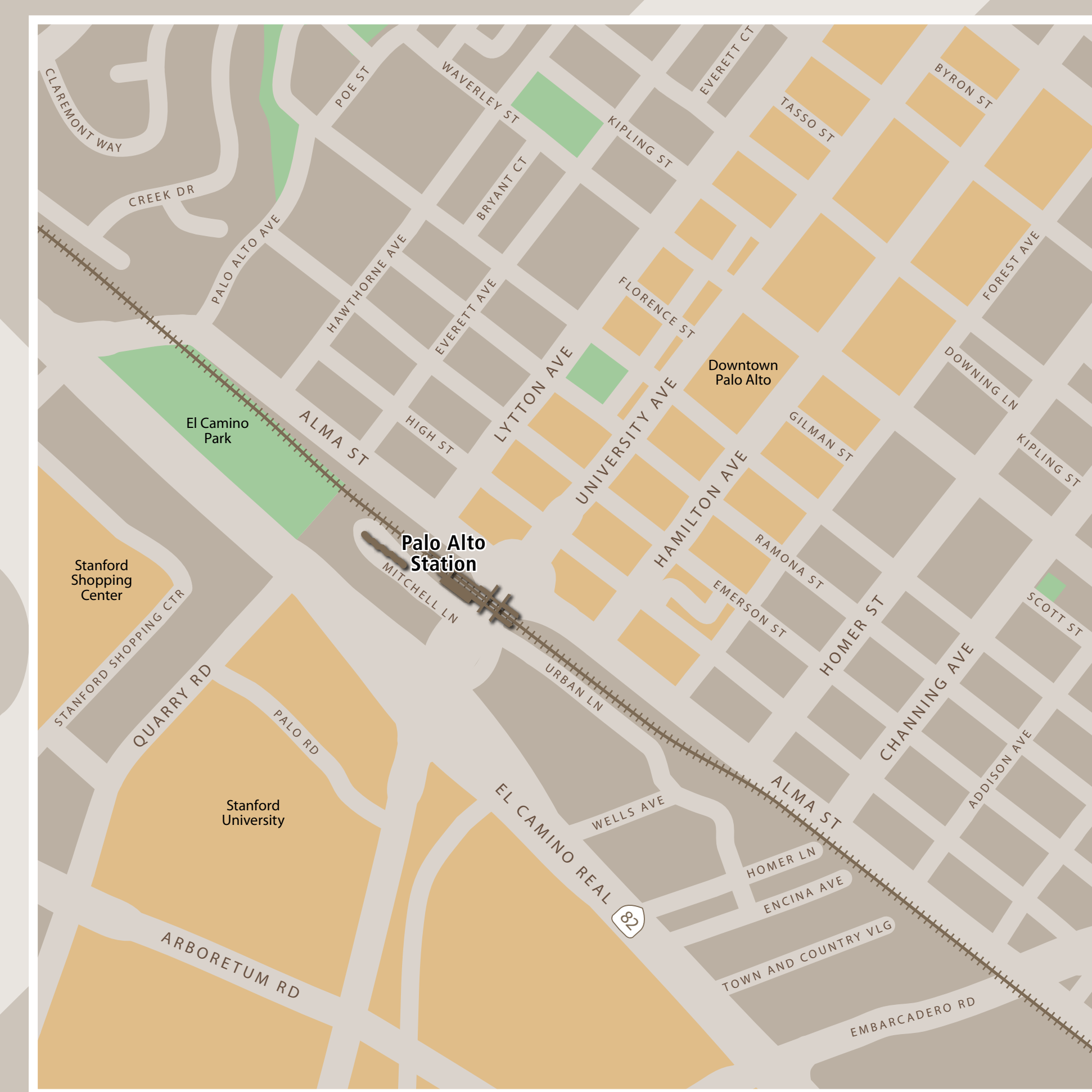
## Transit Information

### Palo Alto Transit Center

#### Palo Alto

#### Map Key

- You Are Here
- Transit Information
- Bike Parking
- Bike Lockers
- Parking
- Stairs
- Taxi
- Telephone
- Ticket Vending Machine
- Wheelchair Accessible



Area Map



**Free Bay Area Transit Information**  
Dial 5-1-1 or visit [511.org](http://511.org)

Sponsored by the Metropolitan Transportation Commission. Contact us at (510) 817-5900 or [signcomments@mtc.ca.gov](mailto:signcomments@mtc.ca.gov).



# Transit Stops

Paradas del tránsito

公車站地圖

Các Trạm Xe Công Cộng



## Transit Information

### Palo Alto Transit Center

Palo Alto

### Map Key

- You Are Here
- Transit Information
- 5-Minute Walk Radius (1/4 mile)
- Transit Stop
- Intercity and Commuter Rail
- Bus
- Caltrain
- Bicycle Route

### Transit Lines

Santa Clara Valley Transportation Authority (VTA)

#### Regular Bus Service

- 22 Eastridge Transit Center
- 22 Palo Alto Transit Center
- 35 Downtown Mountain View
- 35 Stanford Shopping Center
- Express Bus Service
- 522 Eastridge Transit Center

#### SamTrans

- Bus Service**
- KX Downtown San Francisco
- 280 East Palo Alto
- 280 Stanford Shopping Center
- 281 East Palo Alto
- 281 Stanford Shopping Center
- 297 Redwood City Caltrain
- 390 Daly City BART
- 397 Downtown San Francisco

#### Marguerite Shuttle (Stanford)

- Shuttle Service**
- MC Medical Center
- N Line N (CCW)
- P Line P
- O Line O (CW)
- RP Research Park
- X Line X (CCW)
- S Line S
- Y Line Y (CW)
- SE Shopping Express

#### Dumbarton Express

- Bus Service**
- DB Deer Creek Rd, Department of the Interior
- DB Union City BART

#### Palo Alto Shuttle

- Shuttle Service**
- C Crosstown Shuttle
- E Embarcadero/Baylands Shuttle



### Free Bay Area Transit Information

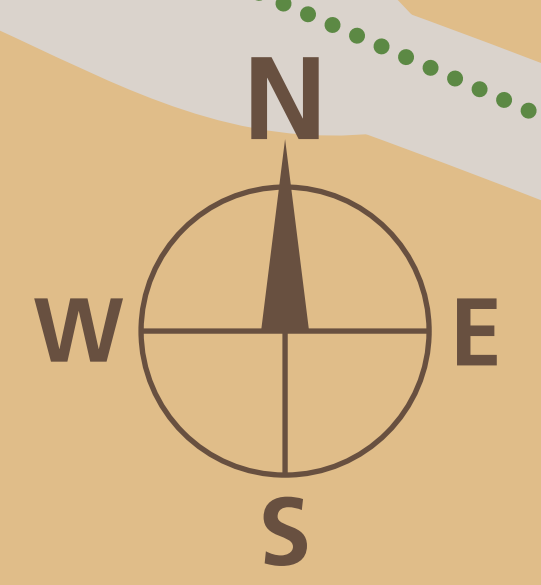
Dial 5-1-1 or visit [511.org](http://511.org)

Sponsored by the Metropolitan Transportation Commission. Contact us at (510) 817-5900 or [signcomments@mtc.ca.gov](mailto:signcomments@mtc.ca.gov).



**Palo Alto Transit Center**

- Caltrain San Francisco – San Jose
- 22•35•522
- KX•280•281•297•390•397
- DB
- X•Y•MC•N•O•P•RP•S•SE





# Transit Routes

Rutas del tránsito

公車路線圖

Các Tuyến Đường Xe Công Cộng



## Transit Information

### Palo Alto Transit Center

#### Palo Alto

#### Map Key

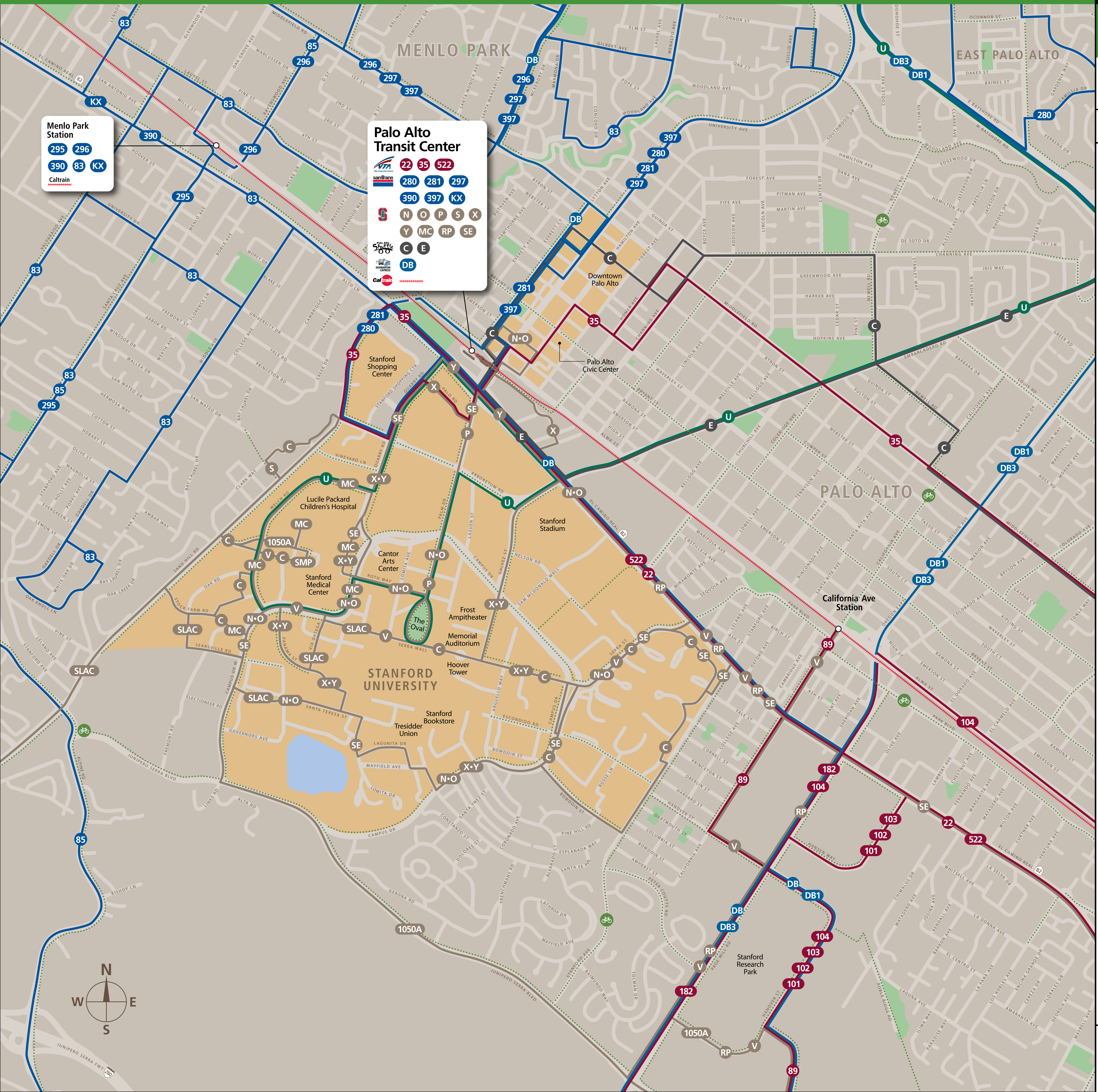
- You Are Here
- Caltrain
- VTA
- SamTrans
- Stanford Marguerite
- Palo Alto Shuttle
- Dumbarton Express
- AC Transit
- Bicycle Route

*This map does not show all commuter, express, special event, or all-night routes. Service may vary with time of day or day of week. Service changes may have occurred since printing. Please consult transit agency schedule or contact 511 for more information.*



**Free Bay Area Transit Information**  
Dial 5-1-1 or visit [511.org](http://511.org)

Sponsored by the Metropolitan Transportation Commission. Contact us at (510) 817-5900 or [signcomments@mtc.ca.gov](mailto:signcomments@mtc.ca.gov).



**Menlo Park Station**

- 295 296
- 390 83 KX

Caltrain

**Palo Alto Transit Center**

- 22 35 522
- 280 281 297
- 390 397 KX
- N O P S X
- Y MC RP SE
- C E
- DB

Caltrain

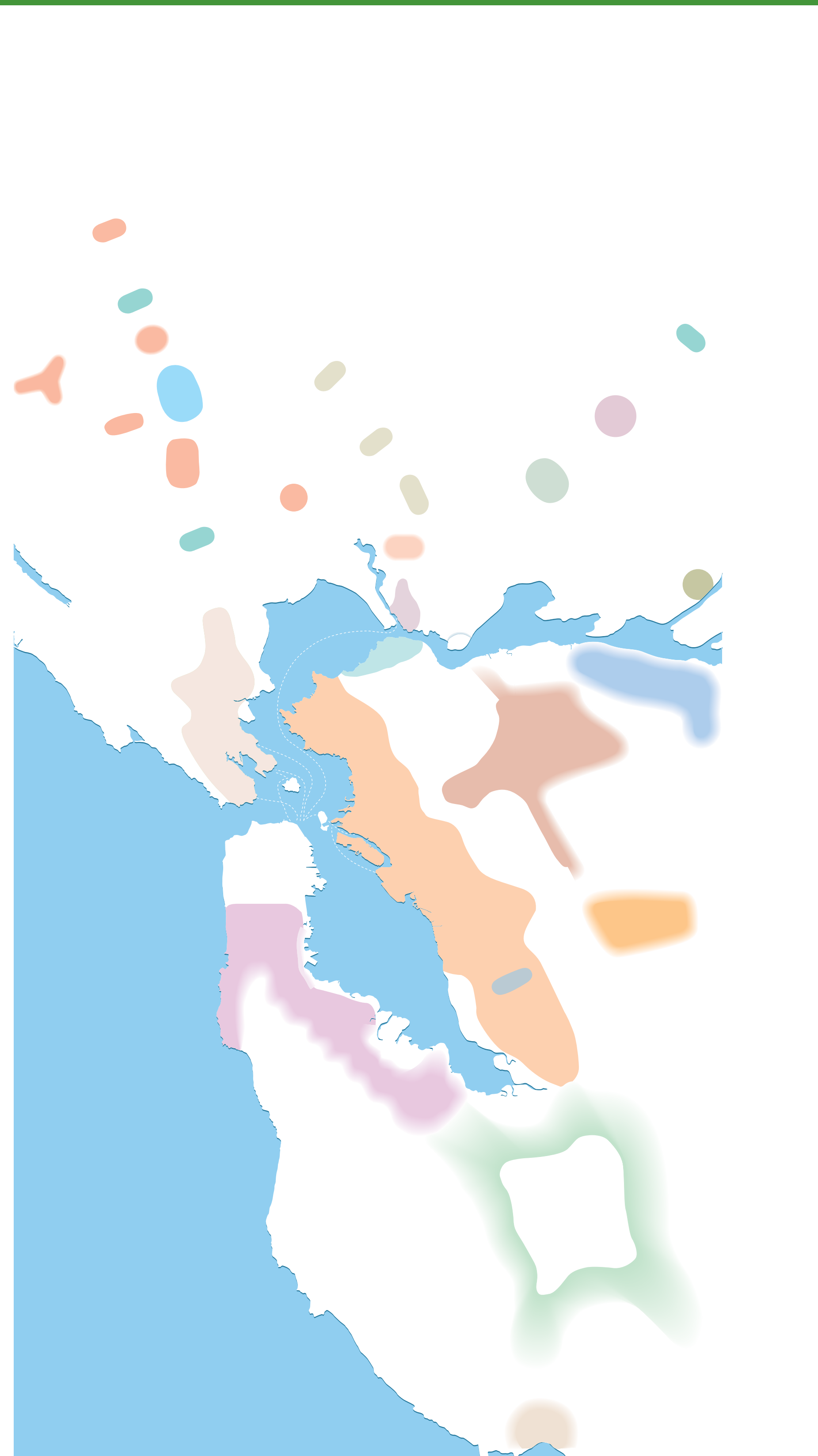


# Schedules & Fares

Horario y precios del tránsito

時刻表與車費

Thời Biểu & Giá Vé



Caltrain provides commuter rail service along the San Francisco Peninsula, through the South Bay to San Jose and Gilroy. For more information, visit [www.caltrain.com](http://www.caltrain.com).

### Fare Information

effective July 1, 2011  
Caltrain is a Proof-of-Payment system. Tickets must be obtained before boarding. Proof of payment must be presented for inspection upon request. Passengers who do not have a valid ticket are subject to citation and fine.

**Weekend Service.** Hourly local service and two round-trip Baby Bullets operate from San Francisco to San Jose Diridon stations each Saturday and Sunday. A shuttle bus operates between the San Jose Diridon and Tamien stations. Caltrain fare policies apply.

**One-way tickets** are valid for four hours from the time of purchase and are honored for one-way travel from point of origin, including stopovers within the zones shown.

**Day passes** are valid for unlimited travel between the zones indicated on the pass until the last train of the service day.

**8-ride tickets** are valid for 60 days from the date of purchase within the zones indicated at the time of purchase. 8-ride tickets are only available for use on Clipper® cards. Customers must tag on at their origin station and tag off at their destination station. The validation expires after four hours.

**Monthly passes** are only available for use on Clipper cards, and may be purchased from the 21<sup>st</sup> through the 5<sup>th</sup> of each month at authorized Clipper retailers and vending machines at selected rail stations and transit centers. Free inter-agency transfers are available on VTA bus/light rail services and SamTrans fixed-route buses to Caltrain customers holding a two-zone or greater Caltrain Monthly Pass.

**Zone Upgrade tickets** are valid for four hours only when accompanying another valid ticket and are honored for one-way passage for the additional zones purchased. Zone upgrade tickets are only for use with Monthly passes, One-way tickets, and Day passes.

**Eligible Discount.** Seniors (65 years or older), Medicare cardholders, and passengers with disabilities who present a Regional Transit Connection Discount Card or a current Disabled Person Identification card issued by the Department of Motor Vehicles or a current Disabled Person Placard Identification card issued by the DMV may ride for a discounted fare. The conductor or fare inspector may ask to see a valid ID to verify eligibility or identity. An attendant accompanying a person with a disability also is eligible for this discount when indicated on the RTCC. Passengers 17 years old and younger qualify for a discount fare. One child four years old or younger may ride free when accompanied by a fare-paying adult. Other children must travel with Eligible Discount tickets.



**Valley Transportation Authority**  
The Santa Clara Valley Transportation Authority (VTA) is an independent special district responsible for bus, light rail and paratransit operations; congestion management; specific highway improvement projects; and transportation planning throughout Santa Clara County.

### Fare Information

effective October 01, 2009

VTA FARES Valid VTA fare required while onboard.	Cash Fares (exact change only)				Prepaid Fares	
	Single Ride	Day Pass	8-Hour Light Rail Pass	Community Bus Single	Day Pass Tokens*	Day Pass Tokens*
<b>Adult</b>	<b>\$2</b>	<b>\$6</b>	<b>\$4</b>	<b>\$1.25</b>	<b>5 for \$27</b>	
<b>Adult Express</b>	<b>\$4</b>	<b>\$12</b>	<b>N/A</b>	<b>N/A</b>	<b>N/A</b>	
<b>Youth (5-17) *</b>	<b>\$1.75</b>	<b>\$5</b>	<b>\$3.50</b>	<b>75¢</b>	<b>5@22.50</b>	
<b>Senior/Disabled/Medicare *</b>	<b>\$1</b>	<b>\$2.50</b>	<b>\$2</b>	<b>50¢</b>	<b>N/A</b>	

\* All Youth and Senior/Disabled/Medicare fares are valid on VTA Express Bus service without an upgrade payment. Children under 5 ride free with adult or parent.  
\* Valid only on Community Bus Routes.  
\* Tokens may not be used for fare upgrades or substituted for cash.

**Fares are subject to change.**  
**Senior (65+) Disabled/Medicare Reduced Fare:** To qualify for the Senior/Disabled/Medicare fare, you must present one of the following: Medicare Card, Regional Transit Connection (RTC) Discount Card or a valid card from another California transit provider, DMV Disabled License Plate registration, DMV Disabled Parking Placard (printout, or proof of age (65 and older).  
**Passes** are available at many Lucky and some Safeway stores, the VTA Downtown Customer Service Center and VTA Administrative Facility. **Tokens** are available at some Lucky stores, the VTA Downtown Customer Service Center and VTA Administrative Facility.

### Guide to Frequency of Service

effective January 9, 2012

Route	WEEKDAY			SATURDAY			SUNDAY		
	First	Frequency	Last	First	Frequency	Last	First	Frequency	Last
22 East to Eastridge Transit Ctr	5:38a*	10-60 min	2:52a*	3:38a*	15-60 min	2:53a*	3:36a*	15-60 min	2:54a*
35 North (to Stanford Shopping Ctr)	7:28a	30-60 min	9:48p	9:01a	60 min	7:04p	8:59p	60 min	7:02p
35 South (to Mountain View Transit Ctr)	5:45a	30-60 min	10:10p	8:31a	60 min	7:32p	8:33a	60 min	7:31p
522 East to Eastridge Transit Ctr	5:44a	15-40 min	7:33p	8:53a	15-20 min	5:51p	—	—	—

\*Route 22 provides 24-hour service.



**SamTrans** provides bus service throughout San Mateo County and to Peninsula BART and Caltrain stations, and downtown San Francisco. For more information visit: [www.samtrans.com](http://www.samtrans.com).

### Fare Information

effective January 1, 2012

	Local	Day Pass	KX Express
Adult (18 - 64)	\$2.00	\$6.00	\$5.00
Youth (17 & younger)*	\$1.25	\$3.75	\$2.50
Eligible Discount**	\$1.00	\$3.00	\$2.50

\*Children: One child (age 4 and younger) rides free with each adult, senior, or adult-disabled fare-paying passenger. Additional fares subject to youth fare.  
\*\*Seniors (65 years or older) and passengers with disabilities who present a Regional Transit Connection Discount Card or a current Disabled Person Placard Identification card issued by the Department of Motor Vehicles or a valid transit discount card issued by another California transit agency which is equivalent to the RTCC, or those who are Medicare cardholders, may ride for a discounted fare (refer to fare chart).

Route KX is a mixed-senior route and offers express service into San Francisco. Customers traveling into San Francisco may pay the full local or express fare upon boarding. Those paying the full express fare receive a receipt. Fareses without the receipt at the end of trip must pay the additional fare.

### Guide to Frequency of Service

effective April 10, 2011

Route	WEEKDAY			SATURDAY			SUNDAY/HOLIDAY		
	First	Freq.	Last	First	Freq.	Last	First	Freq.	Last
280 East (to Palo Alto)	6:06a	45-60	10:42p	—	—	—	—	—	—
280 East (to Stanford Shopping Ctr)	5:48a	25-75	11:35p	—	—	—	—	—	—
281 East (to East Palo Alto)	6:36a	30-80	10:16p	—	—	—	—	—	—
281 West (to Stanford Shopping Ctr)	6:16a	25-60	10:55p	—	—	—	—	—	—
297 North (to Redwood City)	3:55a	—	11:45p	—	—	—	—	—	—
390 North (to Daily City)	5:32a	25-60	11:18p	—	—	—	—	—	—
OWL 397 North (to San Francisco)	12:48a	60	2:48a	—	—	—	—	—	—
KX North (to San Francisco)	5:21a	40-60	9:46p	—	—	—	—	—	—

Route	SATURDAY			SUNDAY/HOLIDAY		
	First	Freq.	Last	First	Freq.	Last
280 East	8:17a	60	6:19p	8:17a	60	6:19p
280 West	8:18a	60	6:20p	8:18a	60	6:20p
281 East	9:02a	30	6:06p	9:02a	30	6:06p
281 West	8:25a	30	7:00p	8:25a	30	7:00p
297 North	3:45a	60**	11:45p	3:45a	60**	11:45p
390 North	5:52a	40-60	12:18a	5:52a	40-60	12:18a
OWL 397 North	12:48a	60	2:48a	12:48a	60	2:48a
KX North	6:40a	60	8:40p	6:40a	60	8:40p

\*All Night bus - Other buses at 6:45 am and 10:45 pm  
\*\*All Night bus - Service from 6:45 pm-11:45 pm and 3:45 am-7:45 am.



**Dumbarton Express**  
The Dumbarton Express bus service begins at Union City BART station in the East Bay. The lines provide weekday transbay bus service from Union City, Fremont, and Newark, across the Dumbarton bridge, to East Palo Alto, Menlo Park, downtown Palo Alto, Palo Alto Caltrain Station, and Stanford Research Park.

### Fare Information

effective August 1, 2011

Local (one way)	DB West (to Union City BART)	DB East (to Palo Alto)
Adult	\$2.10	\$2.10
Youth	\$1.05	\$1.05
Senior/Disabled*	\$1.05	\$1.05
<b>Transbay (one way)</b>		
Adult	\$4.20	\$4.20
Youth	\$2.10	\$2.10
Senior/Disabled*	\$2.10	\$2.10
<b>Transbay Upgrade (one way)**</b>		
Adult	\$2.10	\$2.10
Youth	\$1.05	\$1.05
Senior/Disabled*	\$1.05	\$1.05

\*Requires Regional Transit Connection ID, Medicare Card, California ID/Driver's License (for seniors), and some other form of valid ID.  
\*\*This amount is to be paid when Transbay riders use one of the local fare instruments.

### Schedule Information

effective December 18, 2011

Route	WEEKDAY SERVICE ONLY Palo Alto Transit Center		
	DB East (to Union City BART)	DB West (to Deer Creek Rd, Palo Alto)	DB West (to Union City BART)
Bus	6:40 am	5:57 am	12:01 pm
6:58 am	6:31 am	12:19 pm	
7:24 am	7:08 am	12:45 pm	
7:53 am	7:40 am	1:12 pm	
8:31 am	8:16 am	1:50 pm	
9:01 am	9:03 am	2:28 pm	
10:34 am	9:26 am	3:06 pm	
12:07 pm	10:28 am	3:44 pm	
1:30 pm	1:22 pm	4:22 pm	
3:02 pm	2:08 pm	5:00 pm	
5:18 pm	3:00 pm	5:38 pm	
5:48 pm	3:43 pm	6:16 pm	
6:31 pm	4:23 pm	6:54 pm	
7:30 pm	4:43 pm	7:32 pm	
8:02 pm	5:08 pm	8:10 pm	
—	5:43 pm	—	
—	6:19 pm	—	
—	6:45 pm	—	
—	7:13 pm	—	

\*Does not operate on university holidays.  
\*\*Earlier express service trip at 5:51 am to Stanford Medical Center.  
\*\*\*Includes university holidays and winter closure.



**Stanford University Marguerite Shuttle**  
Marguerite is Stanford University's free shuttle system, operating bus service on the Stanford campus and in the neighboring communities of Palo Alto, Menlo Park, and Mountain View.

### Fare Information

Free.

### Guide to Frequency of Service

effective January 2, 2012

Shuttle Routes	WEEKDAY		
	First	Frequency	Last
MC - Medical Center Limited*	5:40a	20-40 min	11:45a
P - Line P*	6:08a	10-20 min	7:40a
RP - Research Park (AM)	6:28a	20-45 min	9:28a
X - Line X (CCW)*	6:08a**	5-20 min	8:25p
Y - Line Y (CW)*	6:08a	5-20 min	8:25p

Shuttle Routes	HOLIDAY**		
	First	Frequency	Last
MC - Medical Center Holiday	5:40a	10-25 min	8:22p

\*Does not operate on university holidays.  
\*\*Earlier express service trip at 5:51 am to Stanford Medical Center.  
\*\*\*Includes university holidays and winter closure.

### Additional Academic Year Shuttle Routes

Route	DAILY*		
	First	Frequency	Last
Bus	6:00	15-20 min	11:00
N - Line N (CCW)	8:21p	40 min	1:01a
O - Line O (CW)	8:42p	40 min	1:22a
SE - Shopping Express (Mon-Fri)	3:45p	45 min	8:15p
SE - Shopping Express (Sat-Sun)	9:45a	45 min	9:00p

\*Does not operate on university holidays.

### Additional Summer Shuttle Routes

Route	DAILY*		
	First	Frequency	Last
Bus	6:00	15-20 min	11:00
SE - Shopping Express (Mon-Sun)	9:45a	90 min	8:15p

\*Does not operate on university holidays.



**Palo Alto City Shuttles**  
The Palo Alto Shuttle Service connects residential neighborhoods, employers, senior residences and services, libraries, shopping districts, and Caltrain.

### Fare Information

Free.

### Guide to Frequency of Service

effective March 7, 2011

Route	WEEKDAY		
	First	Frequency	Last
Embarcadero Shuttle	7:40a	50-60 min	4:35p
Morning Commute Service	7:08a	15-30 min	9:21a
Embarcadero Shuttle	3:25p	10-20 min	6:15p

General: While bicycles are allowed on most transit services, there are some space limitations and, in some cases, times when bicycles are not allowed on board. For specific transit operator policies and procedures go to [www.511.org](http://www.511.org) and say "bicycling" to speak to an operator who can answer your questions.

### Get Clipper!

Clipper is the new, convenient way to pay for transit rides in the Bay Area. The reloadable Clipper card stores value as cash and transit passes to pay your fare on AC Transit, BART, Caltrain, Dumbarton Express, Golden Gate Transit and Ferry, Muni, SamTrans, and VTA. Eventually, all Bay Area transit agencies will accept Clipper.

Whether you pay-as-you-go with cash or purchase passes or ticket books in advance, Clipper makes commuting easier. Clipper works with a variety of employee transit benefits providers, including Commuter Check® and Wage Works®.

Visit [clippercard.com](http://clippercard.com) or call (877) 878-6883 toll free to learn more about Clipper and order your Clipper card today!

### Schedule Information

effective January 1, 2011

WEEKDAY		San Francisco to San Jose / Gilroy - Northbound		San Francisco to San Jose / Gilroy - Southbound																																							
Train #	101 103 305 207 309 211 313 215 217 319 221 323 225 227 329 231 233 135 139 143 147 151 155 159 261 263 365 267 369 271 373 275 277 379 281 383 285 287 189 191 193 195 197	102 104 306 208 210 312 214 216 218 220 322 324 226 228 230 332 137 139 141 143 145 149 251 253 355 257 359 261 363 265 267 369 271 373 275 277 379 281 383 285 287 189 191 193 195 197	101 103 305 207 309 211 313 215 217 319 221 323 225 227 329 231 233 135 139 143 147 151 155 159 261 263 365 267 369 271 373 275 277 379 281 383 285 287 189 191 193 195 197	102 104 306 208 210 312 214 216 218 220 322 324 226 228 230 332 137 139 141 143 145 149 251 253 355 257 359 261 363 265 267 369 271 373 275 277 379 281 383 285 287 189 191 193 195 197																																							
Palo Alto	5:01a	5:36a	6:05a	6:36a	6:23a	—	7:05a	7:16a	7:36a	7:23a	—	8:05a	8:16a	8:36a	8:23a	—	9:11a	9:41a	10:41a	11:41a	12:41a	1:41p	2:41p	3:38p	4:16p	4:24p	—	5:19p	5:06p	5:24p	—	5:54p	6:16p	6:06p	6:24p	—	6:54p	7:10p	7:21p	8:01p	9:01p	10:01p	11:01p
Menlo Park	5:04a	5:39a	—	6:39a	—	6:45a	—	7:39a	—	7:45a	—	8:39a	—	8:39a	8:23a	—	9:11a	9:41a	10:41a	11:41a	12:41a	1:41p	2:41p	3:38p	4:16p	4:24p	—	5:19p	5:06p	5:24p	—	5:54p	6:16p	6:06p	6:24p	—	6:54p	7:10p	7:21p	8:01p	9:01p	10:01p	11:01p
Redwood City	5:09a	5:44a	—	6:45a	6:51a	—	7:45a	7:30a	7:51a	—	8:45a	8:30a	8:51a	9:19a	9:49a	10:49a	11:49a	12:49a	1:49p	2:49p	3:46p	4:25p	4:31p	4:52p	5:29p	—	5:31p	5:20p	—	6:25p													